


THE EMPORIA STATE *Research Studies*

THE GRADUATE PUBLICATION OF THE KANSAS STATE TEACHERS COLLEGE, EMPORIA



Presidential Election Returns For Kansas, 1864-1952

By Walt Butcher

*Np: 29.2
v. 5 no. 1*

52

The Emporia State Research Studies

KANSAS STATE TEACHERS COLLEGE
EMPORIA, KANSAS

Presidential Election Returns For Kansas, 1864-1952

By Walt Butcher

VOLUME 5 SEPTEMBER, 1956 NUMBER 1

THE EMPORIA STATE RESEARCH STUDIES is published in September, December, March and June of each year by the Graduate Division of the Kansas State Teachers College, Emporia, Kansas. Entered as second-class matter September 16, 1952, at the post office at Emporia, Kansas, under the act of August 24, 1912.

KANSAS STATE TEACHERS COLLEGE

EMPORIA · KANSAS

JOHN E. KING, Jr.

President of the College



THE GRADUATE DIVISION

ORVILLE L. EATON, *Director*

EDITORIAL BOARD

TED F. ANDREWS, *Associate Professor of Biology*

ALVIN E. MORRIS, *Associate Professor of Education*

WILLIAM H. SEILER, *Professor of Social Science*
(History and Government)

WILLIAM C. TREMMEL, *Associate Professor of Philosophy*
and Religion

GREEN D. WYRICK, *Assistant Professor of English*

Editor of this issue: WILLIAM H. SEILER

This publication is a continuation of "Studies in Education"
published by the Graduate Division from 1930 to 1945.

Presidential Election Returns for Kansas, 1864-1952

by Walt Butcher*

Kansas has voted in twenty-three Presidential elections, and since there is no easily accessible list of the county by county results for the elections from 1864 to 1952 this study is offered as a reference.

The sources of information are the Kansas Secretary of State's *Biennial Reports*, *Wilder's Annals of Kansas*, and the official election returns as given in various Kansas newspapers.

It is interesting to note the appeal the Republic party has made to the voters of Kansas. In only six elections has the Republican party failed to carry the state. This occurred in 1892 and again in 1896 when the Populist party, which was fused with the Democratic party, was victorious. In 1912 and 1916 the Democratic party, led by Wilson, carried the state, and again in 1932 and 1936 Franklin D. Roosevelt won.

The voting pattern of various counties is also interesting. In the table giving the "Summary of Winning Party by Counties in Presidential Elections," it may be noted that Doniphan County has never voted for anyone but the Republican candidate. Other counties such as Allen, Brown, Douglas, Jackson, Jefferson, and Riley are strongly in the Republican ranks. Only Ellis County has voted more times for the Democratic nominee than the Republican.

Minor parties apparently have no appeal for Kansas voters. If you exclude Theodore Roosevelt's party of 1912, which actually represented a split in the Republican party, the only minor party to carry a county in Kansas in any election was the Socialist party, which carried Crawford County in 1912.

Local historians and politicians no doubt will be able to discover other pertinent voting patterns concerning their areas.

* Mr. Butcher is an Assistant Professor of Social Science (History and Government) in the Kansas State Teachers College of Emporia. The author takes this opportunity to acknowledge the help of Robert Allison and Alton Lee, who aided in the checking of the statistics, and Evan Lindquist and George Buck, who prepared the maps.

EMPORIA STATE RESEARCH STUDIES

GENERAL ELECTION OF 1864
FOR PRESIDENT AND VICE PRESIDENT

Counties	Republican Abraham Lincoln	Democrat George B. McClellan
Allen	250	73
Anderson	256	37
Atchison	785	380
Bourbon	960	126
Brown	362	3
Butler	41	19
Chase	79	47
Coffey	307	124
Davis	153	65
Dickinson	42	20
Doniphan	1084	19
Douglas	1353	194
Franklin	395	44
Greenwood	106	16
Jackson	266	105
Jefferson	855	178
Johnson	437	105
Leavenworth	2139	1371
Linn	702	62
Lyon	488	69
Marshall	260	59
Miami	621	80
Morris *	70	98
Nemaha	341	30
Neosho	24	11
Osage	166	27
Pottawatomie	212	35
Riley	220	51
Saline	75	34
Shawnee	574	75
Wabaunsee	163	7
Washington	93	
Wilson	21	5
Woodson	67	35
Wyandotte	285	190
TOTAL	14,252	3,791

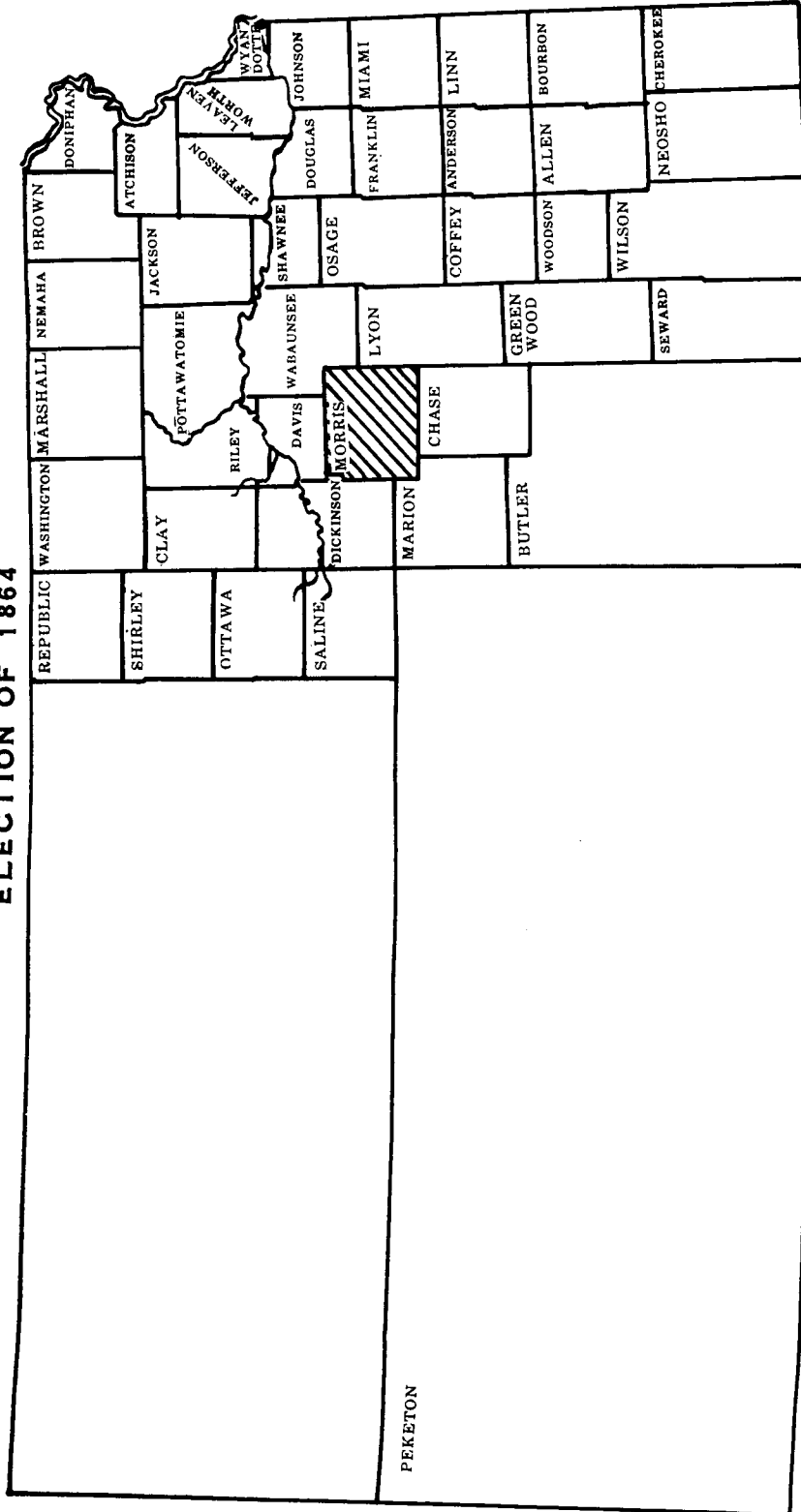
Number of counties carried by
Republicans 34

Number of counties carried by
Democrats 1

* Carried by Democratic Party

KANSAS PRESIDENTIAL RETURNS

ELECTION OF 1864



 DEMOCRAT
 REPUBLICAN

EMPORIA STATE RESEARCH STUDIES

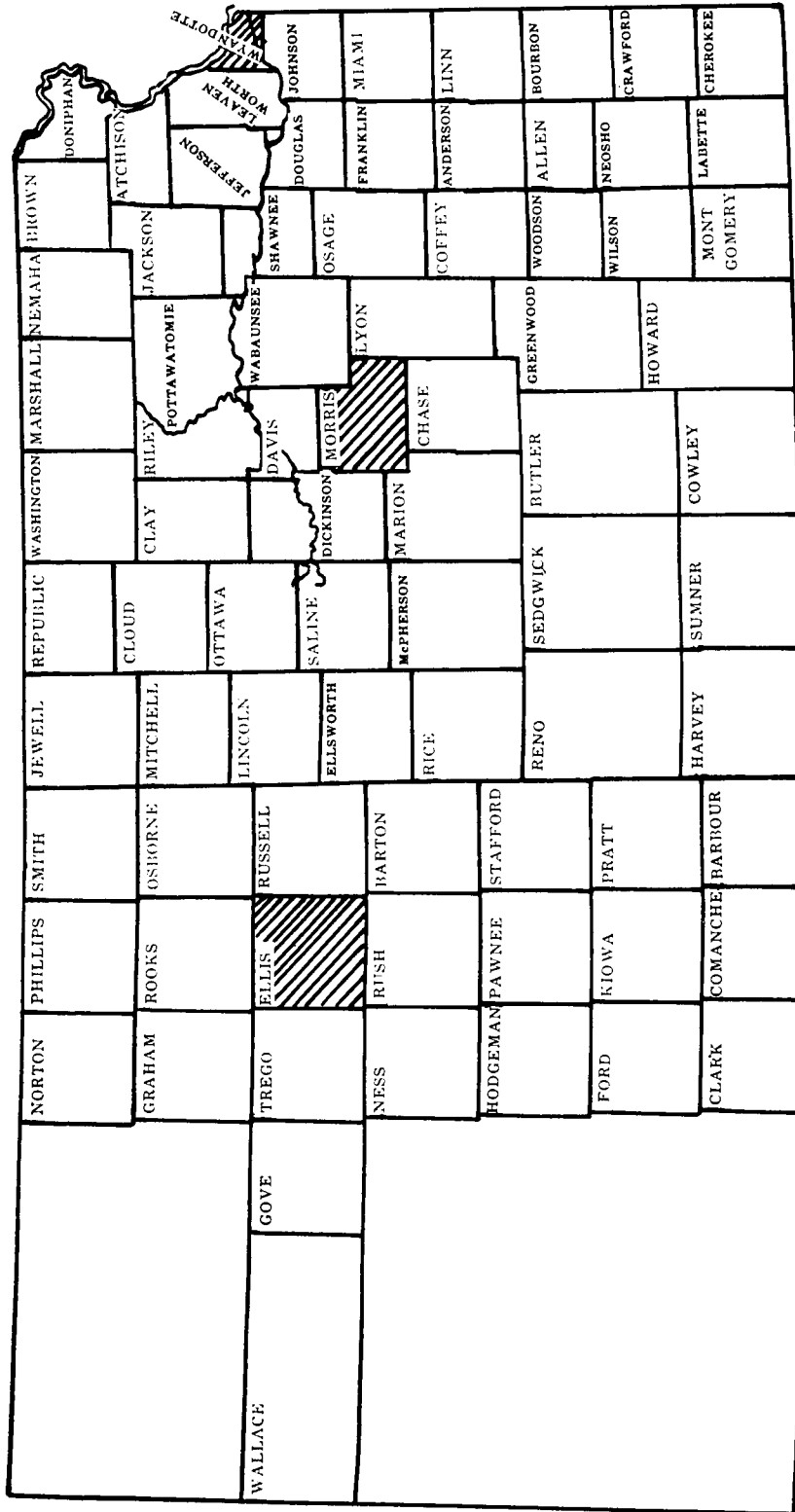
GENERAL ELECTION OF 1868
FOR PRESIDENT AND VICE PRESIDENT

Counties	Republican	Democrat
	Ulysses S. Grant	Horatio Seymour
Allen	691	200
Anderson	61	130
Atchison	1295	930
Bourbon	1442	486
Brown	690	178
Butler	135	93
Chase	243	71
Clay	175	21
Cloud	100	11
Coffey	637	261
Crawford	479	264
Davis	372	256
Dickinson	194	98
Doniphan	1573	721
Douglas	2427	609
Ellis *	68	171
Ellsworth	160	136
Franklin	1030	317
Greenwood	341	98
Jackson	553	313
Jefferson	1268	724
Johnson	1487	723
Labette	617	166
Leavenworth	2664	2315
Linn	1310	416
Lyon	943	110
Marion	52	47
Marshall	514	228
Miami	1248	557
Morris *	155	172
Nemaha	591	272
Neosho	707	410
Osage	422	83
Ottawa	136	
Pottawatomie	613	300
Republic	62	3
Riley	587	130
Saline	346	116
Shawnee	1348	450
Wabaunsee	332	41
Washington	202	52
Wilson	368	192
Woodson	263	81
Wyandotte *	568	628
TOTAL	30,019	13,584
Number of counties carried by Republicans		41
Number of counties carried by Democrats		3

* Carried by Democratic Party

KANSAS PRESIDENTIAL RETURNS

ELECTION OF 1868



 DEMOCRAT

 REPUBLICAN

**GENERAL ELECTION OF 1872
FOR PRESIDENT AND VICE PRESIDENT**

Counties	Republican	Democrat
	Ulysses S. Grant	Horace Greeley
Allen	1156	516
Anderson	926	314
Atchison	1953	1358
Barton	160	64
Bourbon	2006	1339
Brown	1132	381
Butler	1452	468
Chase	481	187
Cherokee *	892	1186
Clay	744	188
Cloud	920	260
Coffey	1035	470
Cowley	1241	517
Crawford *	585	1028
Davis	547	440
Dickinson	846	222
Doniphan	1787	1094
Douglas	3058	1319
Ellis	163	114
Ellisworth *	234	239
Franklin	1658	154
Greenwood	857	346
Harvey	563	187
Howard	1737	1007
Jackson	895	441
Jefferson	1724	911
Jewell	686	115
Johnson	1839	1193
Labette	1779	1014
Leavenworth	2927	2520
Lincoln	321	114
Linn	1704	632
Lyon	1623	416
Marion	676	148
Marshall	1378	622
McPherson	443	48
Miami	1544	865
Mitchell	718	183
Montgomery	1797	1397
Morris	529	335
Morton	34	

* Carried by Democratic Party

KANSAS PRESIDENTIAL RETURNS

9

Counties	Republican	Democrat
Nemaha	1106	444
Neosho	1408	325
Osage	1812	532
Osborne	423	33
Ottawa	605	127
Phillips	147	32
Pottawatomie	1307	692
Reno	266	90
Republic	1028	48
Rice	196	36
Riley	1055	338
Russell	146	16
Saline	1081	356
Sedgwick	988	484
Shawnee	2519	483
Smith	366	75
Sumner	728	402
Wabaunsee	630	187
Wallace	54	44
Washington	985	446
Wilson	1362	524
Woodson	782	250
Wyandotte	1304	1155
TOTAL	66,948	32,478
Number of counties carried by Republicans		51
Number of counties carried by Democrats		3

**GENERAL ELECTION OF 1876
FOR PRESIDENT AND VICE PRESIDENT**

Counties	Republican	Democrat	National
	Rutherford B. Hayes	Samuel J. Tilden	Peter Cooper
Allen	1038	382	140
Anderson	761	245	223
Atchison	1863	1512	2
Barber (Barbour) *	73	97	
Barton	604	289	43
Bourbon	1966	817	690
Brown	1253	595	230
Butler	1562	712	
Chase	594	214	40
Chautauqua	1046	536	252
Cherokee	1339	1043	221
Clay	1183	267	
Cloud	1184	489	7
Coffey	945	550	69
Cowley	1670	954	5
Crawford	1269	874	257
Davis	472	321	146
Dickinson	1342	469	50
Doniphan	1644	1023	115
Douglas	2323	933	494
Edwards	183	155	
Elk	1006	428	39
Ellis	210	140	
Ellsworth	418	181	
Ford *	132	180	
Franklin	1499	513	419
Greenwood	977	471	1
Harvey	1006	351	
Howard	1738	1077	
Jackson	885	592	9
Jefferson	1395	864	213
Jewell	1282	448	130
Johnson	1690	759	615
Kingman	17	3	
Labette	2093	1373	8
Leavenworth	2821	2564	56
Lincoln	479	201	
Linn	1647	545	221
Lyon	1579	431	67
Marion	860	431	24
Marshall	1605	711	173
McPherson	1394	333	
Miami	1578	833	334
Mitchell	1010	395	
Montgomery	1824	1177	353
Morris	707	370	25
Morton	194	48	3
Nemaha	1136	638	12
Neosho	1367	956	168
Norton	194	48	3
Osage	1984	520	292
Osborne	661	180	1
Ottawa	837	246	11

* Carried by Democratic Party

EMPORIA STATE RESEARCH STUDIES

Counties	Republican	Democrat	National
Pawnee	369	119	9
Phillips	479	197	
Pottawatomic	1335	720	68
Reno	1117	345	
Republic	1390	408	11
Rice	595	115	41
Riley	1133	223	65
Rooks	116	49	7
Rush	141	10	
Russell	328	75	
Saline	1314	370	29
Sedgwick	1773	975	4
Shawnee	2547	1045	29
Smith	731	276	98
Sumner	1009	766	27
Wabaunsee	728	275	5
Washington	1192	490	33
Wilson	1482	764	40
Woodson	673	306	
Wyandotte	1260	993	243
TOTAL	<u>78,319</u>	<u>37,810</u>	<u>6867</u>
Number of counties carried by Republicans			71
Number of counties carried by Democrats			2
Number of counties carried by National			0

**GENERAL ELECTION OF 1880
FOR PRESIDENT AND VICE PRESIDENT**

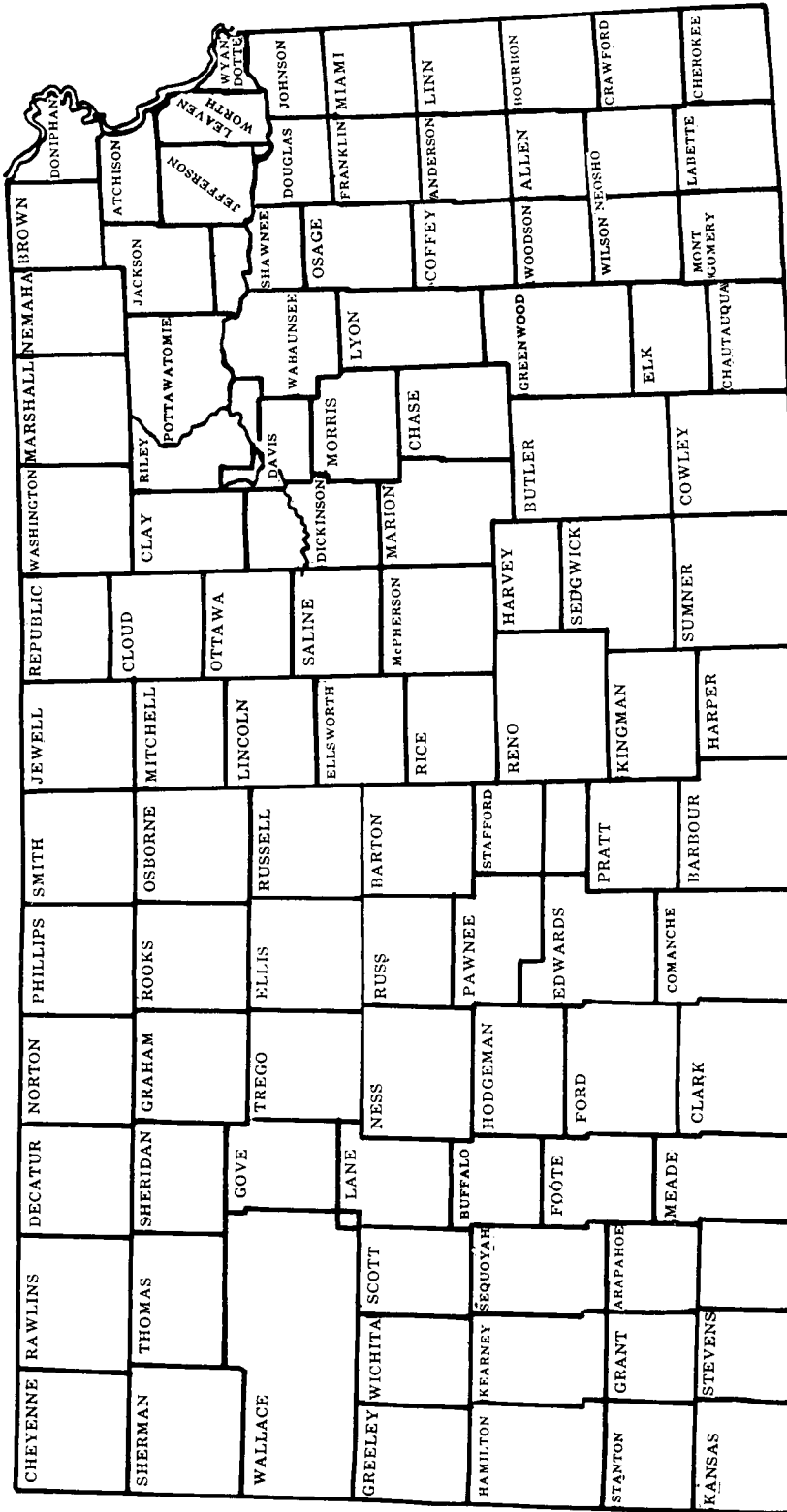
Counties	Republican	Democrat	National
	James A. Garfield	Winfield S. Hancock	James B. Weaver
Allen	1576	803	44
Anderson	1127	497	370
Atchison	2835	2131	62
Barber	262	175	63
Barton	1172	714	62
Bourbon	2320	1161	364
Brown	1875	898	107
Butler	2398	1119	434
Chase	716	324	409
Chautauqua	1321	655	333
Cherokee	2374	1681	855
Clay	1765	531	369
Cloud	2156	888	65
Coffey	1421	851	189
Cowley	2630	1557	190
Crawford	1902	1356	450
Decatur	307	163	28
Davis	702	399	335
Dickinson	1954	886	292
Doniphan	2067	1143	51
Douglas	3049	1462	247
Edwards	313	102	
Elk	1274	458	486
Ellis	680	420	54
Ellsworth	1077	483	32
Ford	370	288	20
Franklin	2108	728	898
Graham	494	104	210
Greenwood	1311	667	347
Harper	546	294	170
Harvey	1554	584	139
Hodgeman	176	52	38
Jackson	1504	852	14
Jefferson	1976	1397	78
Jewell	2199	883	399
Johnson	2132	1180	354
Kingman	436	200	85
Labette	2721	1462	420
Leavenworth	3188	2508	175
Lincoln	957	419	154
Linn	1990	745	577
Lyon	2398	869	402
Marion	1239	539	271
Marshall	2276	997	427
McPherson	2225	564	545
Miami	2010	1324	454
Mitchell	1728	797	235
Montgomery	1774	1295	694
Morris	1282	550	179
Morton	761	337	198
Nemaha	1755	934	5
Neosho	1471	948	461
Ness	315	129	90
Osage	2704	907	793
Osborne	1446	589	61
Ottawa	1443	524	333

KANSAS PRESIDENTIAL RETURNS

Counties	Republican	Democrat	National
Pawnee	697	235	17
Phillips	1261	553	221
Pottawatomie	2138	1178	224
Pratt	196	97	34
Reno	1384	536	252
Republic	1875	661	151
Rice	1108	496	313
Riley	1484	376	347
Rooks	805	338	326
Rush	542	238	24
Russell	932	317	110
Saline	1950	838	95
Sedgwick	2288	1354	364
Shawnee	4403	1548	123
Sheridan	93	52	64
Smith	1524	517	405
Stafford	530	192	60
Sumner	2073	1419	529
Trego	332	107	28
Wabaunsee	1279	510	39
Washington	1957	827	231
Wilson	1627	722	527
Woodson	898	439	9
Wyandotte	2410	1734	235
TOTAL	121,548	59,803	19,845

Number of counties carried by Republicans	80
Number of counties carried by Democrats	0
Number of counties carried by Nationals	0

ELECTION OF 1880



REPUBLICAN

DEMOCRAT

**GENERAL ELECTION OF 1884
FOR PRESIDENT AND VICE PRESIDENT**

Counties	Republican	Democrat	Greenback	Prohibition
	James G. Blaine	Grover Cleveland	Benjamin F. Butler	John P. St. John
Allen	1956	1120	68	24
Anderson	1671	825	343	97
Atchison	3306	2604	60	45
Barber	919	739	89	0
Barton	1068	1047	63	16
Bourbon	2974	1671	225	47
Brown	2340	1385	47	48
Butler	3179	1799	277	187
Chase	1012	695	129	17
Chautauqua	1755	1055	355	4
Cherokee	2602	1940	1023	68
Clay	2170	978	281	122
Cloud	2691	1155	91	223
Coffey	1988	1258	193	28
Cowley	3767	2332	369	56
Crawford	3087	2123	275	28
Decatur	477	222	2	1
Davis	843	602	187	27
Dickinson	2606	1587	373	36
Doniphan	2178	1135	0	1
Douglas	3366	1676	254	236
Edwards	452	343	29	16
Elk	1802	925	265	35
Ellis *	475	571	31	0
Ellsworth	1079	752	19	25
Finney	222	163	2	2
Ford	675	544	66	15
Franklin	2360	997	877	108
Graham	398	109	73	0
Greenwood	1980	1047	327	16
Harper	464	291	74	0
Harvey	2143	1172	154	84
Hodgeman	262	124	33	0
Jackson	1843	1132	11	64
Jefferson	2250	1655	10	67
Jewell	2394	1000	523	117
Johnson	2110	1392	169	323
Kingman	1344	911	91	1
Labette	3474	2094	316	149
Leavenworth	3599	3487	80	89
Lincoln	996	472	181	37
Linn	2232	1043	591	31
Lyon	3076	1519	294	110
Marion	1812	1037	59	23
Marshall	2677	1891	253	53
McPherson	2597	1004	422	69
Miami	2047	1688	352	91
Mitchell	1790	840	259	45
Montgomery	3049	2180	387	46
Morris	1522	777	126	14
Nemaha	2253	1586	38	86
Neosho	2114	1536	337	74
Ness	392	192	51	25
Norton	764	307	130	23

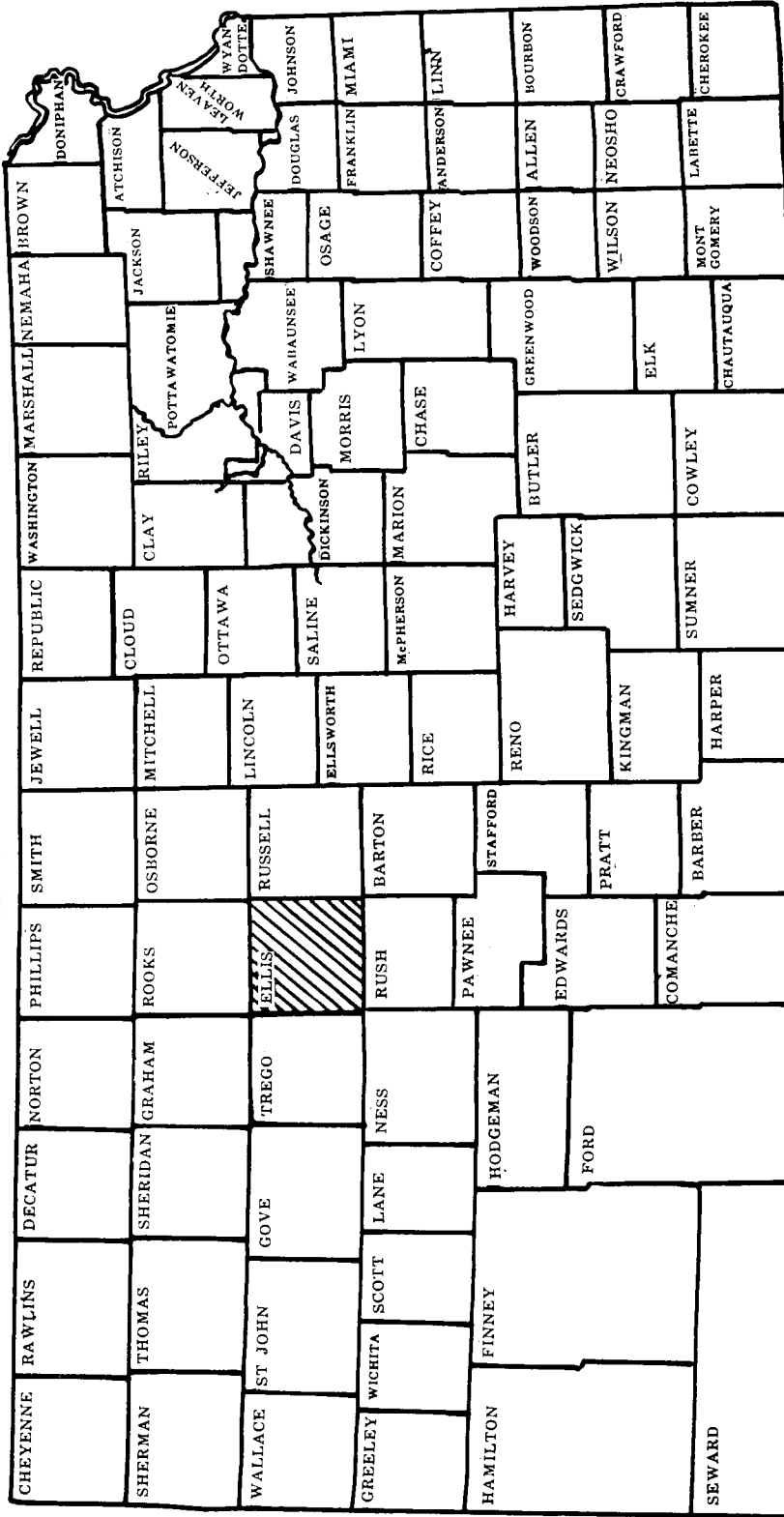
* Carried by Democratic Party


EMPORIA STATE RESEARCH STUDIES

Counties	Republican	Democrat	Greenback	Prohibition
Osage	3268	1261	815	118
Osborne	1611	642	121	35
Ottawa	1620	861	250	59
Pawnee	762	302	12	26
Phillips	1056	469	365	7
Pottawatomie	2399	1693	108	73
Pratt	768	463	79	30
Rawlins	197	165	0	0
Reno	2083	1170	132	94
Republic	2392	1065	74	64
Rice	1611	906	130	107
Riley	1686	644	263	29
Rooks	1003	403	188	20
Rush	490	303	0	0
Russell	767	453	29	20
Saline	2384	1058	65	33
Sedgwick	3464	2467	442	88
Shawnee	5987	2482	129	154
Sheridan	88	48	8	0
Smith	1704	685	400	94
Stafford	737	276	102	35
Sumner	3489	2548	463	79
Trego	409	139	19	4
Wabaunsee	1539	799	10	39
Washington	2745	1390	141	20
Wilson	2026	1145	146	20
Woodson	1142	635	135	51
Wyandotte	3232	2301	153	47
TOTAL	<u>153,158</u>	<u>89,466</u>	<u>16,110</u>	<u>4495</u>

Number of counties carried by Republicans	81
Number of counties carried by Democrats	1
Number of counties carried by Greenback	0
Number of counties carried by Prohibition	0

ELECTION OF 1884



 REPUBLICAN

 DEMOCRAT

**GENERAL ELECTION OF 1888
FOR PRESIDENT AND VICE PRESIDENT**

Counties	Republican	Democrat	Union Labor	Prohibition
	Benjamin Harrison	Grover Cleveland	Alson J. Streeter	Clinton B. Fiske
Allen	1886	1036	332	77
Anderson	1483	900	369	171
Atchison	3219	2603	332	25
Barber	977	710	304	11
Barton	1333	1228	101	70
Bourbon	3369	1831	805	49
Brown	2696	1803	235	117
Butler	3172	1616	1721	221
Chase	1126	593	326	36
Chautauqua	1590	694	466	12
Cherokee	2935	2038	269	192
Cheyenne	779	420	22	14
Clark	473	349	98	2
Clay	1914	920	794	140
Cloud	2542	1052	557	118
Coffey	1970	1227	440	109
Comanche	490	384	93	0
Cowley	4112	1933	1534	120
Crawford	3156	1875	1362	120
Decatur	1224	731	131	46
Davis	1027	756	97	10
Dickinson	2746	1695	473	157
Doniphan	2245	1109	14	7
Douglas	3189	1669	217	238
Edwards	541	334	114	20
Elk	1566	696	600	50
Ellis *	690	756	105	2
Ellsworth	1159	831	39	22
Finney	694	348	49	50
Ford	822	680	119	208
Franklin	2422	1113	1056	11
Garfield	225	129	3	5
Gove	586	278	7	19
Graham	797	342	51	4
Grant	390	245	245	6
Gray	417	268	48	33
Greely	422	180	105	8
Greenwood	2242	1110	542	7
Hamilton	480	295	28	9
Harper	1490	940	587	37
Harvey	2145	1065	676	68
Haskell	291	197	21	0
Hodgeman	563	220	83	14
Jackson	1979	1220	13	92
Jefferson	2268	1601	11	99
Jewell	2285	999	757	128
Johnson	2164	1435	303	171
Kearny	367	248	1	2
Kingman	1413	622	756	24
Kiowa	525	381	107	30
Labette	2870	976	2126	85
Lane	459	267	49	20
Leavenworth *	3272	3516	335	71
Lincoln	1069	617	349	59
Linn	2166	802	1119	38

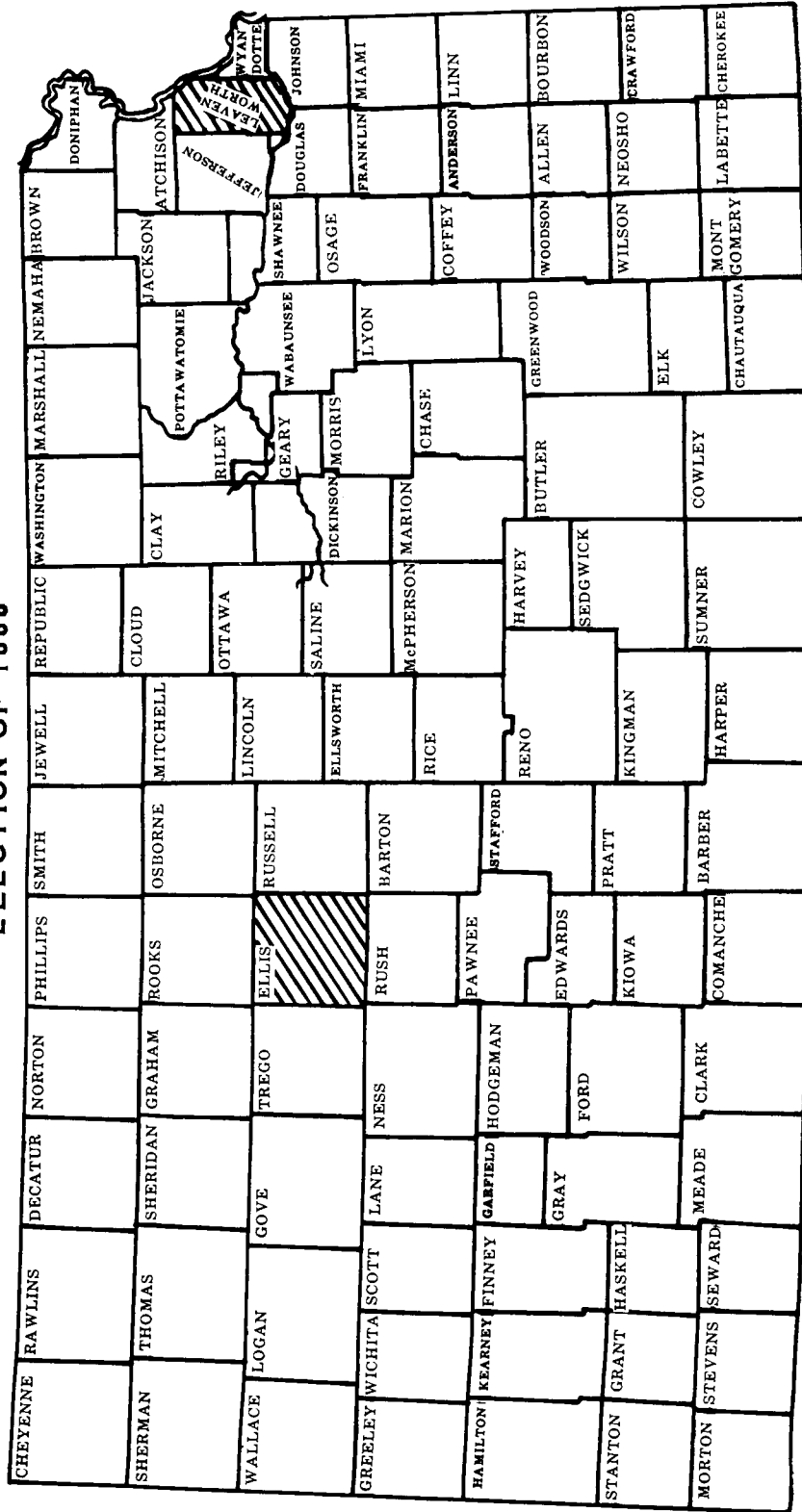
* Carried by Democratic Party

KANSAS PRESIDENTIAL RETURNS


Counties	Republican	Democrat	Union Labor	Prohibition
Logan	609	283	33	0
Lyon	3014	1377	469	155
Marion	2375	1283	219	71
Marshall	2547	1815	835	73
McPherson	2279	829	1181	119
Meade	578	342	91	7
Miami	2170	1600	359	100
Mitchell	1676	880	337	105
Montgomery	2871	1863	709	33
Morris	1612	840	258	35
Morton	333	205	29	7
Nemaha	2515	1682	81	93
Neosho	2134	1144	982	37
Ness	891	470	124	71
Norton	1471	631	466	31
Osage	3442	1380	1001	164
Osborne	1680	686	182	45
Ottawa	1569	769	366	94
Pawnee	895	303	209	38
Phillips	1681	763	592	35
Pottawatomie	2419	1471	162	52
Pratt	1115	652	370	85
Rawlins	1023	633	127	2
Reno	3398	1841	366	158
Republic	2595	1205	110	159
Rice	1851	934	284	134
Riley	1856	772	286	56
Rooks	1112	412	350	33
Rush	681	424	26	29
Russell	953	571	24	15
Saline	2163	1186	329	126
Scott	294	182	49	13
Sedgwick	6071	4025	618	223
Seward	400	207	43	4
Shawnee	7672	3143	117	271
Sheridan	623	337	37	8
Sherman	803	481	146	12
Smith	1726	777	699	71
Stafford	975	483	505	39
Stanton	298	197	50	3
Stevens	307	268	61	21
Sumner	3499	2,339	1301	99
Thomas	751	486	121	6
Trego	477	220	25	24
Wabaunsee	1708	960	31	33
Wallace	412	198	9	5
Washington	2999	1511	260	45
Wichita	438	207	78	15
Wilson	2191	1035	671	47
Woodson	1149	595	363	104
Wyandotte	5431	4155	190	25
TOTAL	182,904	102,745	37,778	6779

Number of counties carried by Republicans	104
Number of counties carried by Democrats	2
Number of counties carried by Union Labor	0
Number of counties carried by Prohibitionists	0

ELECTION OF 1888



 DEMOCRAT

 REPUBLICAN

**GENERAL ELECTION OF 1892
FOR PRESIDENT AND VICE PRESIDENT**

Counties	Republican	Populist and Democrat	Prohibitionist
	Benjamin Harrison	James Weaver	John Bidwell
Allen	1509	1398	40
Anderson	1638	1476	94
Atchison *	2667	2718	38
Barber *	882	1439	17
Barton *	1381	1816	7
Bourbon *	2802	2863	26
Brown	2562	2252	110
Butler *	2648	2705	95
Chase *	891	972	19
Chautauqua	1408	1292	6
Cherokee *	2695	3751	61
Cheyenne	505	486	10
Clark *	226	305	2
Clay *	1666	2038	103
Cloud *	1915	2268	74
Coffey *	1769	1886	60
Commanche *	259	310	0
Cowley *	3886	3896	127
Crawford *	3064	4164	86
Decatur *	619	983	2
Dickinson *	2419	2647	65
Doniphan	2162	1185	9
Douglas	3114	2174	147
Edwards *	399	472	5
Elk *	1235	1369	13
Ellis *	546	1069	14
Ellsworth	1102	1097	14
Finney	478	338	4
Ford	649	565	6
Franklin *	2208	2431	156
Garfield	102	69	0
Geary *	863	1113	44
Gove	327	248	0
Graham *	436	546	0
Grant	151	131	0
Gray	274	229	1
Greely	241	114	0
Greenwood *	1732	1781	23
Hamilton	253	186	10
Harper *	1288	1986	64
Harvey	2025	1756	55
Haskell	177	111	6
Hodgeman	363	223	7
Jackson	1826	1594	29
Jefferson	2026	1973	57
Jewell *	1961	2225	118
Johnson	2070	1932	99
Kearny	219	141	0
Kingman *	1225	1564	52
Kiowa	396	376	16
Labette *	2950	3116	94
Lane	284	222	5
Leavenworth *	3471	3869	52
Lincoln *	878	1348	15


* Carried by Democratic Party

EMPORIA STATE RESEARCH STUDIES

Counties	Republican	Populist and Democrat	Prohibitionist
Linn *	2046	2063	35
Logan	457	329	0
Lyon *	2591	2623	129
Marion	2210	1682	87
Marshall *	2531	2937	117
McPherson *	2294	2335	109
Meade	261	214	1
Miami *	2243	2280	45
Mitchell *	1467	1855	50
Montgomery	2738	2514	31
Morris	1417	1323	43
Morton	106	76	3
Nemaha	2222	2194	52
Neosho *	2000	2170	13
Ness *	495	590	29
Norton *	1054	1090	40
Osage *	2606	3170	175
Osborne *	1163	1380	18
Ottawa *	1444	1541	56
Pawnee *	671	722	8
Phillips *	1352	1469	8
Pottawatomie	2107	2101	23
Pratt *	947	1170	26
Rawlins *	592	756	4
Reno	3166	3097	68
Republic	2167	2049	115
Rice *	1724	1821	140
Riley	1574	1427	46
Rooks *	811	847	34
Rush *	570	616	14
Russell	1008	730	16
Saline *	1817	2175	31
Scott	182	162	9
Sedgwick *	4768	5254	194
Seward	156	115	2
Shawnee	6757	4206	148
Sheridan *	325	463	3
Sherman *	571	748	7
Smith *	1389	1923	49
Stafford *	840	1232	69
Stanton	146	131	0
Stevens *	85	185	0
Sumner *	3501	4058	133
Thomas *	490	693	4
Trego	309	294	9
Wabaunsee *	1356	1520	20
Wallace	377	295	2
Washington *	2323	2842	20
Wichita	245	214	3
Wilson	1803	1636	42
Woodson	1071	1032	32
Wyandotte	5891	5529	106
TOTAL	157,237	163,111	4539

Number of counties carried by Republicans	47
Number of counties carried by Populist and Democrats	59
Number of counties carried by Prohibitionist	0

ELECTION OF 1892



**GENERAL ELECTION OF 1896
FOR PRESIDENT AND VICE PRESIDENT**

Counties	Republican	Populist and Democrats	National Democrats	Prohibition
	William McKinley	William J. Bryan	John M. Palmer	Joshua Levering
Allen	1833	1660	22	21
Anderson *	1780	1892	14	35
Atchison	3226	2965	16	10
Barber *	597	735	4	10
Barton *	1215	1616	18	4
Bourbon *	2900	3067	28	20
Brown	2879	2618	20	49
Butler *	2414	2926	9	22
Chase *	812	981	8	12
Chautauqua	1359	1293	10	5
Cherokee *	3505	5108	46	44
Cheyenne	327	322	4	4
Clark *	182	192	0	0
Clay *	1655	1933	7	32
Cloud *	1718	2129	9	21
Coffey *	2000	2194	36	32
Comanche *	142	170	2	0
Cowley *	2871	3410	20	51
Crawford *	3868	4765	38	24
Decatur *	594	1032	4	3
Dickinson *	2291	2392	16	28
Doniphan	2549	1332	8	6
Douglas	3582	2574	17	42
Edwards *	322	479	2	5
Elk *	1339	1470	4	7
Ellis *	460	1050	13	9
Ellsworth	1084	994	1	5
Finney	505	365	1	1
Ford *	555	643	3	6
Franklin *	2609	3152	9	23
Geary *	1051	1174	8	16
Gove	279	204	14	4
Graham *	343	648	3	3
Grant *	51	60	0	0
Gray	153	133	0	0
Greely	121	76	0	2
Greenwood *	1835	2062	10	12
Hamilton *	185	216	3	1
Harper *	812	1335	11	13
Harvey	2082	1681	17	24
Haskell	81	54	3	0
Hodgeman	262	224	0	2
Jackson	2158	1955	11	20
Jefferson	2322	2276	19	25
Jewell *	1902	2342	7	19
Johnson *	2313	2462	23	30
Kearny (tie)	172	172	1	0
Kingman *	988	1393	12	16
Kiowa	250	246	3	1
Labette *	3206	3669	20	34
Lane	241	191	2	5
Leavenworth *	4004	4665	21	45
Lincoln *	787	1382	12	8
Linn *	2153	2425	21	16

* Carried by Democratic Party

KANSAS PRESIDENTIAL RETURNS

Counties	Republican	Populist and Democrats	National Democrats	Prohibition
Logan	274	175	3	2
Lyon *	2860	3275	8	70
Marion	2285	1699	26	23
Marshall	3052	2776	29	25
McPherson *	2269	2324	14	28
Meade *	203	493	1	2
Miami *	2541	2812	23	13
Mitchell *	1428	1889	1	22
Montgomery *	2714	3120	27	15
Morris	1484	1456	15	15
Morton	52	36	0	1
Nemaha	2568	2478	11	26
Neosho *	2177	2601	16	17
Ness *	354	527	1	16
Norton *	941	1260	3	26
Osage *	2903	3482	5	48
Osborne *	1325	1408	17	21
Ottawa *	1256	1486	5	13
Pawnee *	499	635	11	6
Phillips *	1374	1506	10	15
Pottawatomie	2308	2280	23	13
Pratt *	621	820	2	10
Rawlins *	439	609	2	1
Reno	3373	3053	22	28
Republic	2033	1913	11	17
Rice *	1729	1731	19	57
Riley	1890	1443	20	20
Rooks *	817	971	5	7
Rush *	515	645	4	4
Russell	902	823	5	19
Saline *	1706	2334	10	9
Scott *	91	161	0	1
Sedgwick *	4122	5434	17	53
Seward	100	78	0	1
Shawnee	6978	5536	31	78
Sheridan *	283	384	28	2
Sherman *	291	437	1	2
Smith *	1385	2017	7	19
Stafford *	710	1282	1	18
Stanton *	55	57	0	0
Stevens *	48	101	0	0
Sumner *	2515	3049	12	37
Thomas *	304	488	2	2
Trego *	256	340	0	3
Wabaunsee	1586	1445	12	16
Wallace	181	124	0	0
Washington	2514	2391	39	11
Wichita	214	191	0	3
Wilson *	1852	1959	7	7
Woodson *	1288	1889	7	10
Wyandotte *	6852	6882	80	30
TOTAL	159,541	171,810	1209	1921

Number of counties carried by Republican	36
	1 tie
Number of counties carried by Populist and Democrats	68
Number of counties carried by National Democrats	0
Number of counties carried by Prohibition	0

**GENERAL ELECTION OF 1900
FOR PRESIDENT AND VICE PRESIDENT**

Counties	Republican	Democrat	Prohibition
	William McKinley	William J. Bryan	John G. Wooley
Allen	2680	2073	49
Anderson	1846	1757	52
Atchison	3390	2682	24
Parber	862	783	25
Barton	1772	1564	21
Bourbon	3024	2799	30
Brown	3137	2307	53
Butler	2947	2752	94
Chase	1084	956	21
Chautauqua	1618	1280	11
Cherokee *	4478	5302	55
Cheyenne	348	286	5
Clark	201	199	8
Clay	2001	1826	56
Cloud	2315	2045	59
Coffey	2159	2066	48
Comanche	249	194	8
Cowley	3679	3436	138
Crawford *	4722	4824	48
Decatur *	848	1158	12
Dickinson	2771	2352	47
Doniphan	2464	1244	12
Douglas	3453	2333	96
Edwards	523	502	14
Elk	1632	1311	7
Ellis *	627	1228	9
Ellsworth	1333	1006	12
Finney	525	336	7
Ford	653	610	24
Franklin	2842	2605	82
Geary	1240	1009	11
Gove	368	253	3
Graham *	561	694	12
Grant	58	53	1
Gray	188	145	2
Greely	118	36	2
Greenwood	2204	1917	11
Hamilton *	182	194	17
Harper *	1190	1261	66
Harvey	2266	1658	58
Haskell	79	44	0
Hodgeman	323	245	6
Jackson	2291	1745	39
Jefferson	2374	1912	44
Jewell	2448	2192	67
Johnson	2393	2171	28
Kearny	164	137	3
Kingman	1286	1183	40
Kiowa	322	293	10
Labette *	3319	3425	43
Lane	239	172	12
Leavenworth	4162	4109	49
Lincoln	2270	1250	27
Linn	2279	1057	27

* Carried by the Democratic Party

EMPORIA STATE RESEARCH STUDIES

Counties	Republican	Democrat	Prohibition
Logan	319	176	9
Lyon	3083	2865	113
Marion	2623	1729	38
Marshall	3413	2669	47
McPherson	2640	2121	70
Meade	238	209	0
Miami	2663	2401	9
Mitchell	1764	1702	54
Montgomery	3433	3213	30
Morris	1650	1326	9
Morton	51	34	0
Nemaha	2761	1348	49
Neosho	2424	2279	23
Ness *	511	583	32
Norton	1329	1212	29
Osage	3128	2901	68
Osborne	1555	1239	62
Ottawa	1509	1367	35
Pawnee *	684	727	7
Phillips	1691	1511	26
Pottawatomie	2556	1929	39
Pratt	821	816	30
Rawlins *	577	668	7
Reno	3769	2857	76
Republic	2499	1925	53
Rice	2013	1527	130
Riley	2119	1279	30
Rooks	927	925	29
Rush *	681	717	6
Russell	1233	810	15
Saline	2245	2199	39
Scott *	128	159	3
Sedgwick	5363	5144	155
Seward	122	77	3
Shawnee	7667	4875	127
Sheridan *	445	499	10
Sherman *	380	418	5
Smith *	1770	1987	65
Stafford *	1055	1139	54
Stanton	50	36	1
Stevens *	66	89	1
Sumner	3184	2982	106
Thomas *	404	551	4
Trego *	360	361	21
Wabaunsee	1793	1263	28
Wallace	212	102	6
Washington	2960	2252	47
Wichita	201	128	0
Wilson	2193	1761	17
Woodson	1418	1115	16
Wyandotte	8133	7304	77
TOTAL	185,955	162,601	3605

Number of counties carried by Republicans	85
Number of counties carried by Democrats	20
Number of counties carried by Prohibition	0

**GENERAL ELECTION OF 1904
FOR PRESIDENT AND VICE PRESIDENT**

Counties	Republican	Democrat	Prohibition	Socialist
	Theodore Roosevelt	Alton B. Parker	Silas G. Swallow	Eugene V. Debs
Allen	3754	1390	57	169
Anderson	1891	1043	132	87
Atchison	3542	1854	36	53
Barber	967	566	50	55
Barton	1939	1235	37	91
Bourbon	3234	1808	69	305
Brown	3158	1244	83	88
Butler	3306	1540	207	220
Chase	1217	562	66	20
Chautauqua	2033	681	37	212
Cherokee	4509	2253	81	1192
Cheyenne	446	96	13	36
Clark	246	131	5	10
Clay	2262	403	87	138
Cloud	2470	626	92	288
Coffey	2164	1280	112	31
Comanche	272	129	22	4
Cowley	3961	1456	249	714
Crawford	5910	2057	111	1973
Decatur	1215	411	32	115
Dickinson	3185	1219	87	235
Doniphan	2361	713	17	50
Douglas	3574	989	147	58
Edwards	816	328	55	19
Elk	1713	706	49	36
Ellis	1009	928	20	15
Ellsworth	1359	578	27	11
Finney	598	215	15	57
Ford	1148	526	39	47
Franklin	2855	1310	209	98
Geary	1431	591	44	30
Gove	470	204	30	27
Graham	921	244	33	116
Grant	81	35	0	1
Gray	285	113	4	38
Greely	149	14	3	7
Greenwood	2458	1211	48	87
Hamilton	215	126	15	4
Harper	1459	597	70	152
Harvey	2362	690	105	148
Haskell	120	46	3	3
Hodgeman	449	192	5	15
Jackson	2547	919	85	48
Jefferson	2568	1199	63	76
Jewell	2720	927	148	96
Johnson	2573	1373	40	112
Kearny	234	494	2	1
Kingman	1600	661	50	170
Kiowa	494	251	45	34
Labette	3700	1637	180	657
Lane	353	111	21	59
Leavenworth	5771	2775	66	371
Lincoln	1516	613	29	57
Linn	2324	1085	60	100
Logan	408	117	8	30
Lyon	3450	1461	182	369

KANSAS PRESIDENTIAL RETURNS

Counties	Republican	Democrat	Prohibition	Socialist
Marion	2705	928	61	80
Marshall	3530	1564	112	88
McPherson	2991	773	101	161
Meade	383	166	8	11
Miami	2899	1425	43	119
Mitchell	2037	867	48	168
Montgomery	4977	2091	107	452
Morris	2007	702	60	29
Morton	53	44	1	0
Nemaha	2764	1564	58	47
Neosho	3734	1530	51	245
Ness	687	188	100	96
Norton	1570	417	76	159
Osage	3670	1516	122	223
Osborne	1765	420	149	66
Ottawa	1632	477	65	115
Pawnee	957	494	26	49
Phillips	2147	81	76	85
Pottawatomie	2632	1045	48	9
Pratt	1076	421	63	69
Rawlins	749	405	5	44
Reno	4245	1423	127	275
Republic	2658	941	83	56
Rice	1995	727	234	115
Riley	2551	523	74	54
Rock	1266	495	108	65
Rush	883	570	15	31
Russell	1451	515	19	32
Saline	2797	798	43	139
Scott	275	29	11	42
Sedgwick	6697	2869	385	826
Seward	152	62	10	4
Shawnee	8409	2441	150	425
Sheridan	607	293	42	61
Sherman	465	231	21	34
Smith	2254	596	65	74
Stafford	1419	585	117	55
Stanton	63	34	0	0
Stevens	122	40	25	3
Sumner	3264	1489	157	335
Thomas	548	205	20	101
Trego	526	264	43	23
Wabaunsee	2016	688	67	20
Wallace	278	39	7	4
Washington	3066	1259	47	68
Wichita	245	91	6	13
Wilson	2583	1034	92	333
Woodson	1490	657	132	28
Wyandotte	6361	2491	80	728
TOTAL	210,893	84,800	7245	15,494

Number of counties carried by Republicans	105
Number of counties carried by Democrats	0
Number of counties carried by Prohibitionists	0
Number of counties carried by Socialists	0

**GENERAL ELECTION OF 1908
FOR PRESIDENT AND VICE PRESIDENT**

Counties	Republican	Democrat	Prohibition	Socialist
	William H. Taft	William J. Bryan	Eugene W. Chafin	Eugene V. Debs
Allen	3283	2579	36	204
Anderson	1722	1512	61	65
Atchison	3244	2592	18	48
Barber	1097	864	36	45
Barton *	1729	2004	24	100
Bourbon	2695	2686	42	211
Brown	2778	2044	50	61
Butler	3049	2290	150	149
Chase	1021	834	24	46
Chautauqua	1689	958	11	148
Cherokee	3893	3819	51	1030
Cheyenne	486	339	20	41
Clark	386	350	12	24
Clay	1858	1495	52	102
Cloud	2170	1663	76	242
Coffey	2094	1729	63	35
Comanche	392	245	10	10
Cowley	3578	2995	109	396
Crawford	5152	4230	54	1631
Decatur *	898	1250	41	94
Dickinson	2886	2732	94	152
Doniphan	2307	1113	18	33
Douglas	3279	2010	70	49
Edwards	773	704	35	27
Elk	1454	1187	21	25
Ellis *	768	1421	17	20
Ellsworth	1213	1039	26	13
Finney	1000	551	18	58
Ford	1333	1089	36	44
Franklin	2685	2155	134	93
Geary	1257	1033	27	38
Gove	632	456	26	33
Graham	911	723	15	95
Grant	178	133	2	12
Gray	372	338	21	64
Greely	206	89	3	21
Greenwood	2370	1545	22	69
Hamilton	415	275	4	30
Harper	1490	1404	69	112
Harvey	2305	1475	77	99
Haskell	172	139	6	316
Hodgeman	411	290	12	7
Jackson	2201	1494	39	17
Jefferson	2270	1720	31	54
Jewell	2410	1932	110	54
Johnson	2313	2091	28	88
Kearny	435	304	3	26
Kingman *	1442	1479	45	84
Kiowa	699	409	30	37
Labette	3367	2783	54	643
Lane	357	271	16	49
Leavenworth	4846	3818	43	288
Lincoln	1218	1117	30	58
Linn	1950	1657	31	126
Logan	524	308	18	32
Lyon	2973	2562	147	161

* Carried by Democratic Party

EMPORIA STATE RESEARCH STUDIES

Counties	Republican	Democrat	Prohibition	Socialist
Marion	2546	1747	80	57
Marshall	3296	2514	53	32
McPherson	2708	1905	51	55
Meade	560	386	24	26
Miami	2475	2256	26	91
Mitchell	1765	1570	42	118
Montgomery	5166	4030	57	661
Morris	1788	1273	28	19
Morton	154	140	5	6
Nemaha	2394	2182	53	32
Neosho	2929	2386	29	166
Ness	635	461	117	109
Norton	1448	1337	66	59
Osage	2671	2288	86	264
Osborne	1665	1132	169	45
Ottawa	1444	1265	65	83
Pawnee	1000	961	36	68
Phillips	1762	1490	55	65
Pottawatomie	2650	1680	19	11
Pratt	1193	1027	73	67
Rawlins	789	732	7	59
Reno	4092	3381	114	175
Republic	2156	1905	67	35
Rice	1832	1407	217	110
Riley	2276	1289	58	65
Rooks	1280	1003	51	75
Rush *	764	894	9	30
Russell	1360	976	18	27
Saline	2297	2134	33	116
Scott	324	294	8	61
Sedgwick	6756	6049	242	390
Seward	427	413	15	33
Shawnee	7554	5585	112	170
Sheridan	639	631	15	22
Sherman *	439	508	13	46
Smith	1843	1593	78	51
Stafford	1334	1335	99	48
Stanton	180	107	3	6
Stevens	258	215	23	39
Sumner	3235	2772	95	204
Thomas	617	458	20	32
Trego *	569	630	22	44
Wabaunsee	1849	1163	33	24
Wallace	350	206	11	23
Washington	2711	1904	53	46
Wichita	233	173	1	22
Wilson	2428	1777	40	324
Woodson	1252	1047	12	41
Wyandotte *	8684	8923	117	528
TOTAL	197,216	161,209	5033	12,420

Number of counties carried by Republican	97
Number of counties carried by Democrats	8
Number of counties carried by Prohibition	0
Number of counties carried by Socialist	0

**GENERAL ELECTION OF 1912
FOR PRESIDENT AND VICE PRESIDENT**

Counties	Republican	Democrat	Progressive	Socialist
	William H. Taft	Woodrow Wilson	Theodore Roosevelt	Eugene V. Debs
Allen *	1692	1739	1003	391
Anderson *	618	1365	934	191
Atchison *	1535	2449	1527	91
Barber †	295	883	1027	112
Barton *	692	2054	1113	195
Bourbon *	1448	2209	991	707
Brown *	1512	1774	1435	119
Butler †	971	2005	2096	234
Chase *	476	812	503	82
Chautauqua	818	762	762	277
Cherokee *	1994	2641	872	2006
Cheyenne †	140	301	302	125
Clark *	162	485	412	55
Clay *	843	1373	1250	249
Cloud *	899	1658	1289	280
Coffey *	681	1581	1190	184
Commanche †	150	391	537	77
Cowley †	1113	2539	2594	820
Crawford ‡	2676	2781	1427	3753
Decatur *	256	953	388	121
Dickinson *	988	2182	1937	288
Doniphan	1321	1017	945	92
Douglas †	1133	1888	2053	129
Edwards *	276	764	584	96
Elk *	605	971	735	200
Ellis *	175	1381	535	38
Ellsworth *	353	1045	860	45
Finney †	283	573	586	133
Ford *	529	1125	939	165
Franklin *	672	1970	1871	276
Geary †	387	800	918	121
Gove †	170	355	356	85
Graham *	327	636	481	169
Grant †	56	80	111	22
Gray *	112	243	111	22
Greely †	95	33	106	33
Greenwood *	954	1331	1120	281
Hamilton *	134	263	199	33
Harper †	365	1274	1296	203
Harvey †	704	1499	1590	180
Haskell *	61	100	58	21
Hodgeman †	136	302	319	35
Jackson *	1027	1565	1286	45
Jefferson *	1158	1550	1116	74
Jewell *	906	1871	1497	143
Johnson *	834	1837	1562	157
Kearny *	113	236	232	83
Kingman *	336	1421	1160	149
Kiowa †	276	506	549	72
Labette *	1516	2568	1746	1107
Lane *	158	237	155	72
Leavenworth *	2562	3099	1778	314
Lincoln *	381	1091	853	103

* Carried by Democratic Party

† Carried by Progressive Party

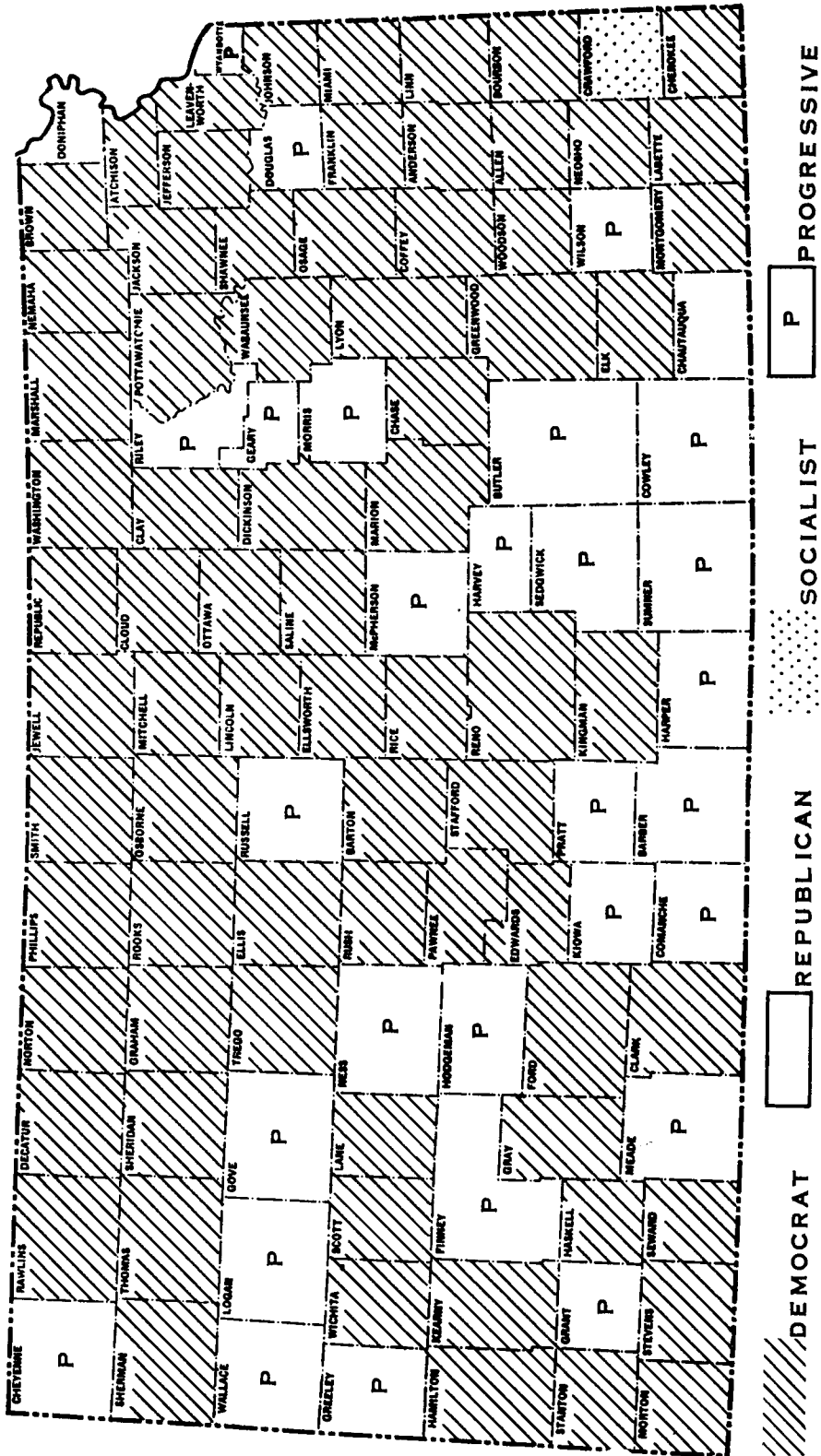
‡ Carried by Socialist Party

KANSAS PRESIDENTIAL RETURNS

Counties	Republican	Democrat	Progressive	Socialist
Linn *	858	1283	1052	389
Logan †	166	259	315	81
Lyon *	962	2363	1878	322
Marion *	863	1732	1500	217
Marshall *	1492	2278	1581	178
McPherson †	455	1639	2406	147
Meade †	204	383	418	110
Miami *	1033	1919	1165	239
Mitchell *	737	1441	951	212
Montgomery *	1842	3011	2924	1194
Morris †	487	1144	1244	79
Morton *	120	144	64	25
Nemaha *	961	1936	1393	40
Neosho *	1580	1993	1190	472
Ness †	232	458	464	126
Norton *	598	1081	674	141
Osage *	850	1969	1588	417
Osborne *	733	970	915	105
Ottawa *	517	1264	899	149
Pawnee *	366	1050	759	77
Phillips *	594	1257	1181	142
Pottawatomie *	1058	1599	1504	55
Pratt †	372	947	984	168
Rawlins *	220	568	354	181
Reno *	1666	3381	2520	480
Republic *	895	1816	1278	127
Rice *	697	1314	1186	192
Riley †	425	1170	2047	173
Rooks *	545	865	715	115
Rush *	210	810	659	92
Russell †	416	983	993	65
Saline *	534	2263	1773	221
Scott *	56	241	232	71
Sedgwick †	1416	5733	6546	801
Seward *	155	394	355	131
Shawnee *	3592	5094	4057	398
Sheridan *	195	509	316	52
Sherman *	129	465	290	100
Smith *	970	1534	1022	228
Stafford *	422	1094	938	160
Stanton *	42	114	77	31
Stevens *	117	237	214	37
Sumner †	781	2557	2615	445
Thomas *	127	432	259	79
Trego *	160	449	417	90
Wabaunsee *	783	1128	936	73
Wallace †	81	152	264	37
Washington *	1326	1914	1314	113
Wichita *	82	135	113	41
Wilson †	848	1304	1415	684
Woodson *	694	900	608	180
Wyandotte †	2107	7370	8109	1202
TOTAL	78,844	143,670	120,123	26,807

Number of counties carried by Republicans	2
Number of counties carried by Democrats	74
Number of counties carried by Progressives	28
Number of counties carried by Socialist	1

ELECTION OF 1912



**GENERAL ELECTION OF 1916
FOR PRESIDENT AND VICE PRESIDENT**

Counties	Republican	Democrat	Prohibition	Socialist
	Charles Evans Hughes	Woodrow Wilson	Allan L. Benson	Frank J. Hanly
Allen	4120	4043	354	105
Anderson *	2385	2739	227	77
Atchison *	4624	4634	101	153
Barber *	1632	2061	172	118
Barton *	2883	3281	21	106
Bourbon *	3370	5209	302	86
Brown	4282	3503	190	125
Butler *	3614	4248	296	215
Chase *	1356	1583	80	51
Chautauqua	2085	1737	345	29
Cherokee *	4350	6188	931	116
Cheyenne *	498	787	177	105
Clark *	653	1102	59	85
Clay	2691	2631	227	93
Cloud *	2870	3837	189	294
Coffey *	2799	3121	161	61
Comanche *	730	963	111	93
Cowley *	5282	5943	612	204
Crawford *	7067	8064	3279	129
Decatur *	1007	2431	146	47
Dickinson *	4322	4971	180	116
Doniphan	2826	1916	91	35
Douglas	4968	3831	171	255
Edwards *	1157	1431	90	159
Elk *	1769	2051	163	41
Ellis *	1186	2335	55	32
Ellsworth	1944	1936	74	69
Finney *	1234	1370	185	103
Ford *	2336	3043	185	235
Franklin *	3883	4128	304	284
Geary *	1730	1740	97	23
Gove *	642	861	55	43
Graham *	1150	1801	241	36
Grant *	200	208	32	9
Gray *	660	889	90	68
Greely	210	168	69	35
Greenwood	2957	2948	174	53
Hamilton *	511	522	101	26
Harper *	1797	2648	195	244
Harvey	3468	3129	332	161
Haskell *	248	349	57	31
Hodgeman *	564	761	45	136
Jackson	3439	2896	34	60
Jefferson	3162	2904	116	77
Jewell *	3021	4180	135	248
Johnson *	3767	3928	137	68
Kearny	538	488	109	51
Kingman *	1891	2626	167	259
Kiowa *	901	956	40	302
Labette *	5327	6421	656	99
Lane *	363	659	81	29
Leavenworth *	5534	6002	536	104
Lincoln *	1716	206	54	64
Linn *	2699	2930	256	51
Logan *	590	709	70	37
Lyon *	4210	5581	356	308

* Carried by Democratic Party

EMPORIA STATE RESEARCH STUDIES

Counties	Republican	Democrat	Prohibition	Socialist
Marion	3453	2789	274	105
Marshall	4581	4275	185	106
McPherson	3791	3730	238	213
Meade *	972	977	71	143
Miami *	3086	4047	199	61
Mitchell *	2413	3197	137	78
Montgomery *	6359	8053	764	175
Morris *	2288	2577	87	53
Morton *	405	457	51	42
Nemaha	3591	3579	61	69
Neosho *	4052	4890	238	57
Ness *	927	1213	177	147
Norton *	1616	2376	173	49
Osage *	3770	4276	287	103
Osborne *	2149	2621	82	229
Ottawa *	2003	2691	117	123
Pawnee *	1484	2124	120	121
Phillips *	2271	2912	149	96
Pottawatomie	3688	2834	61	43
Pratt *	1820	2607	130	241
Rawlins *	803	1271	165	52
Reno	6832	6649	941	425
Republic *	2882	3805	147	85
Rice *	2493	2800	188	369
Riley	3320	2637	299	87
Rooks *	1621	2394	111	108
Rush *	1223	1478	173	62
Russell	2011	1934	79	90
Saline *	3976	4846	225	143
Scott *	415	684	110	45
Sedgwick *	10871	13368	868	924
Seward *	678	1103	97	84
Shawnee	12597	9452	510	402
Sheridan *	760	1189	55	23
Sherman *	582	1196	87	23
Smith *	2605	3431	175	131
Stafford *	1811	2148	174	194
Stanton	180	170	22	32
Stevens *	391	646	46	85
Sumner *	4078	5518	458	305
Thomas *	641	1299	101	19
Trego *	867	1094	68	32
Wabaunsee	2640	1706	89	43
Wallace *	381	497	79	8
Washington	3765	3316	127	73
Wichita *	318	333	43	28
Wilson *	2970	3493	553	87
Woodson	1861	1794	161	44
Wyandotte *	13863	17850	1028	380
Soldier's Vote	286	235	2	2
TOTAL	277,658	314,588	24,685	12,882

Number of counties carried by Republicans	26
Number of counties carried by Democrats	79
Number of counties carried by Socialists	0
Number of counties carried by Prohibitionists	0

EMPORIA STATE RESEARCH STUDIES

**GENERAL ELECTION OF 1920
FOR PRESIDENT AND VICE PRESIDENT**

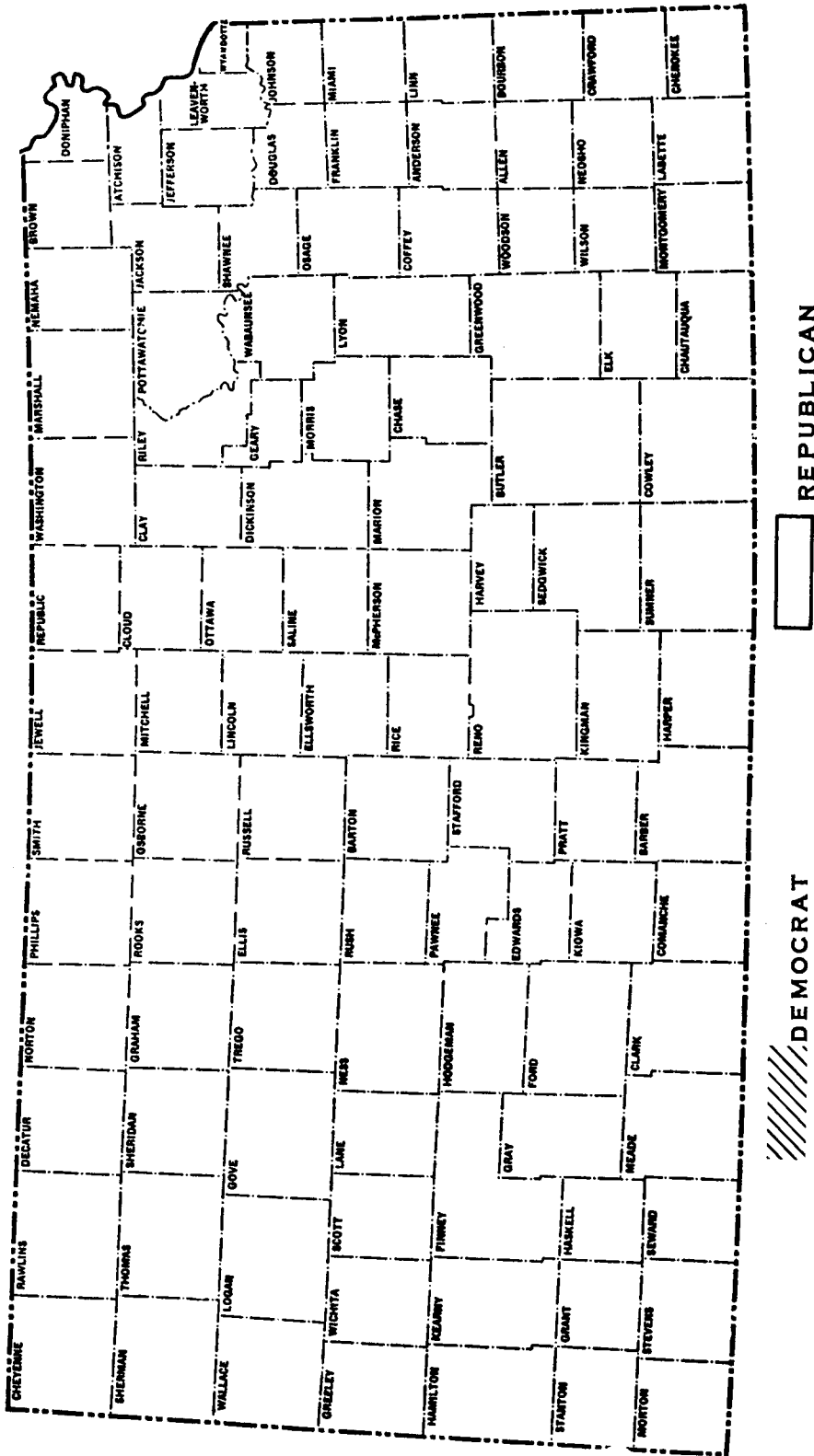
Counties	Republican	Democrat	Socialist
	Warren G. Harding	James M. Cox	Eugene V. Debs
Allen	5091	2272	159
Anderson	3068	1708	108
Atchison	5867	3082	77
Barber	2400	1097	114
Barton	3993	1688	125
Bourbon	4193	3632	224
Brown	549	1937	76
Butler	6821	4112	331
Chase	1659	903	59
Chautauqua	2539	936	227
Cherokee	5466	3822	492
Cheyenne	1079	471	160
Clark	923	610	55
Clay	3579	1154	168
Cloud	3089	1532	234
Coffey	3370	1784	94
Comanche	1120	612	45
Cowley	7352	4733	329
Crawford	7955	5362	1234
Decatur	1448	1221	140
Dickinson	5760	2387	189
Doniphan	3365	978	59
Douglas	6263	2195	94
Edwards	1782	681	77
Elk	2253	1110	89
Ellis	2385	740	48
Ellsworth	2264	1090	97
Finney	1573	619	89
Ford	3301	1897	155
Franklin	5213	2606	183
Geary	2404	962	90
Gove	948	285	33
Graham	1658	762	168
Grant	339	108	13
Gray	961	507	78
Greely	273	93	27
Greenwood	3420	1478	107
Hamilton	591	371	63
Harper	2593	1486	127
Harvey	4448	2459	149
Haskell	444	150	44
Hodgeman	945	306	38
Jackson	3752	1562	31
Jefferson	3459	1535	31
Jewell	3955	1898	116
Johnson	4325	2303	101
Kearny	617	266	85
Kingman	2818	1557	85
Kiowa	1411	587	32
Labette	6594	4328	460
Lane	656	298	72
Leavenworth	6846	3409	269
Lincoln	2298	935	73
Linn	3188	1764	122
Logan	781	312	45
Lyon	5491	3303	195

KANSAS PRESIDENTIAL RETURNS

Counties	Republican	Democrat	Socialist
Marion	3840	1713	281
Marshall	5704	2026	252
McPherson	4870	1926	211
Meade	1236	483	23
Miami	4060	2450	154
Mitchell	3310	1409	126
Montgomery	10041	5637	444
Morris	3001	1467	66
Morton	783	266	24
Nemaha	4654	1731	51
Neosho	5150	3195	122
Ness	1401	402	111
Norton	2288	1082	137
Osage	4507	2414	256
Osborne	3060	979	70
Ottawa	2512	1358	121
Pawnee	2128	1138	60
Phillips	2862	1230	80
Pottawatomie	4480	1293	49
Pratt	2722	1433	88
Rawlins	1236	495	176
Reno	9649	4385	341
Republic	3661	1672	107
Rice	3651	1532	106
Riley	4875	1610	141
Rooks	2143	843	78
Rush	2017	605	125
Russell	2407	724	67
Saline	5553	2808	260
Scott	636	379	63
Sedgwick	16637	10998	494
Seward	1290	722	85
Shawnee	14809	7214	318
Sheridan	1194	477	44
Sherman	1066	789	107
Smith	3247	1535	132
Stafford	2799	1057	132
Stanton	269	89	10
Stevens	876	346	39
Sumner	5827	3454	354
Thomas	1046	747	124
Trego	1299	393	37
Wabaunsee	2859	782	42
Wallace	632	203	63
Washington	4390	1285	95
Wichita	422	127	22
Wilson	4024	1768	284
Woodson	2253	944	82
Wyandotte	19294	13737	671
TOTAL	369,268	185,464	15,511

Number of counties carried by Republicans	105
Number of counties carried by Democrats	0
Number of counties carried by Socialists	0

ELECTION OF 1920



**GENERAL ELECTION OF 1924
FOR PRESIDENT AND VICE PRESIDENT**

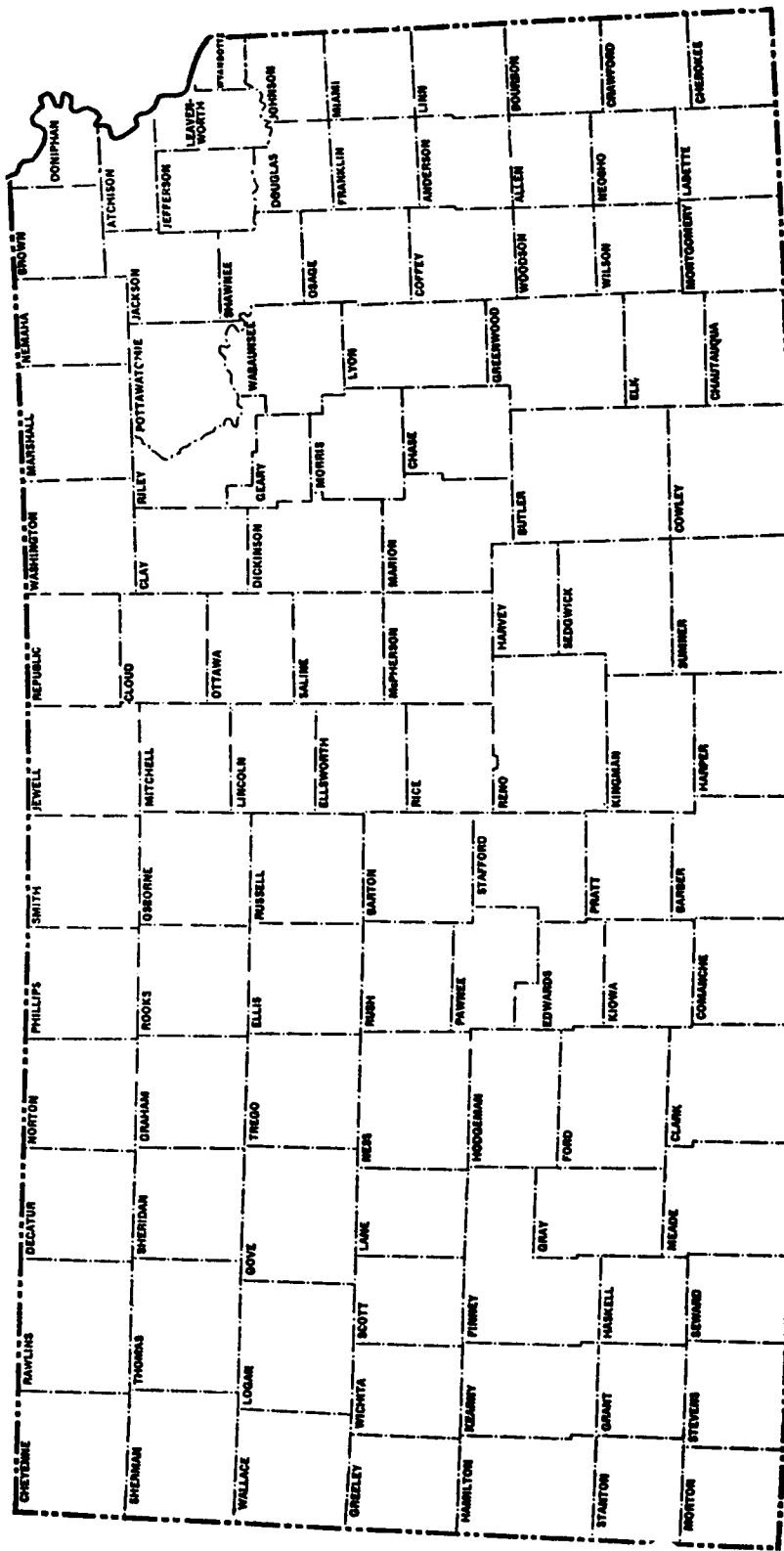
Counties	Republican	Democrat	Progressive
	Calvin Coolidge	John W. Davis	Robert La Follette
Allen	6101	2181	441
Anderson	3101	1421	563
Atchison	6243	2199	1341
Barber	2218	909	681
Barton	4109	1605	1560
Bourbon	4209	2848	1538
Brown	5645	1866	678
Butler	7367	3642	1707
Chase	1822	758	330
Chautauqua	2439	1086	540
Cherokee	5437	3071	1770
Cheyenne	1119	485	617
Clark	969	410	259
Clay	3767	1417	802
Cloud	4340	1238	1359
Coffey	3551	1631	503
Comanche	1049	431	260
Cowley	8527	3161	2887
Crawford	9063	3433	5509
Decatur	1621	1217	618
Dickinson	6177	1690	1698
Doniphan	3787	1072	345
Douglas	8050	1922	725
Edwards	1929	548	403
Elk	2443	1104	255
Ellis	1763	842	1197
Ellsworth	2286	950	654
Finney	1753	614	476
Ford	3446	1551	948
Franklin	6005	2324	628
Geary	2678	723	636
Gove	1211	400	176
Graham	1631	629	773
Grant	459	148	77
Gray	959	463	194
Greely	357	75	124
Greenwood	4179	1794	556
Hamilton	610	307	250
Harper	2280	1321	681
Harvey	4496	1743	1387
Haskell	493	167	97
Hodgeman	899	367	216
Jackson	4390	1419	367
Jefferson	4418	1320	340
Jewell	4341	1861	495
Johnson	6102	2518	603
Kearny	635	199	269
Kingman	2416	1077	954
Kiowa	1541	498	160
Labette	6591	2969	2369
Lane	693	281	199
Leavenworth	9428	2982	1455
Lincoln	2277	615	941
Linn	3159	1683	614
Logan	942	286	247
Lyon	6290	2750	1934

EMPORIA STATE RESEARCH STUDIES

Counties	Republican	Democrat	Progressive
Marion	4008	1520	1581
Marshall	5809	2369	1139
McPherson	5128	1530	1113
Meade	1290	471	165
Miami	4788	1994	971
Mitchell	3161	1470	656
Montgomery	11158	4178	1824
Morris	3089	1040	645
Morton	669	286	261
Nemaha	4091	1846	857
Neosho	5106	2274	1319
Ness	1628	541	350
Norton	2778	1261	643
Osage	4956	2049	836
Osborne	3333	905	420
Ottawa	2475	854	779
Pawnee	2407	1111	331
Phillips	2647	1376	792
Pottawatomie	4340	1470	545
Pratt	2761	1203	847
Rawlins	1213	742	694
Reno	10337	3675	1837
Republic	3671	1615	835
Rice	3920	1303	497
Riley	5452	1646	689
Rooks	2442	930	324
Rush	1780	787	542
Russell	2637	687	777
Saline	6533	1966	2005
Scott	733	445	264
Sedgwick	21141	8709	7087
Seward	1184	1676	417
Shawnee	20111	5096	2646
Sheridan	1320	542	371
Sherman	1122	528	795
Smith	3226	1634	777
Stafford	3106	957	463
Stanton	379	158	70
Stevens	913	302	157
Sumner	5551	2554	1997
Thomas	1436	822	477
Trego	1120	399	407
Wabaunsee	2742	633	786
Wallace	603	171	349
Washington	4120	1528	1107
Wichita	482	147	140
Wilson	4596	1735	739
Woodson	2412	1026	380
Wyandotte	23879	8909	7353
Federal Service	83	27	10
TOTAL	407,671	156,319	98,461

Number of counties carried by Republicans	105
Number of counties carried by Democrats	0
Number of counties carried by Progressives	0

ELECTION OF 1924



REPUBLICAN

DEMOCRAT

EMPORIA STATE RESEARCH STUDIES

GENERAL ELECTION OF 1928
FOR PRESIDENT AND VICE PRESIDENT

Counties	Republican	Democrat	Socialist	Independent
	Herbert Hoover	Alfred E. Smith	Norman Thomas	William Z. Foster
Allen	6694	1803	49	3
Anderson	3562	1874	41	8
Atchison	6644	3756	37	0
Barber	2981	871	47	3
Barton	4966	2777	21	3
Bourbon	7249	2222	82	0
Brown	6690	2005	16	4
Butler	10167	2533	101	0
Chase	2079	739	36	2
Chautauqua	3303	944	94	7
Cherokee	7478	3442	376	0
Cheyenne	1466	586	53	1
Clark	1383	411	7	1
Clay	4457	1515	72	0
Cloud	5285	2376	74	9
Coffey	4338	1514	27	0
Comanche	1554	385	2	2
Cowley	12698	2818	190	12
Crawford	10990	6351	275	24
Decatur	2313	1129	30	5
Dickinson	7752	2246	62	4
Doniphan	4001	1496	10	1
Douglas	8880	2297	104	4
Edwards	2171	768	19	2
Elk	3004	831	37	5
Ellis *	700	3364	10	2
Ellsworth	2450	1578	25	5
Finney	2433	709	29	3
Ford	4890	1870	64	8
Franklin	7344	1951	65	8
Geary	2746	1203	22	0
Gove	1469	590	10	2
Graham	1832	1087	51	0
Grant	635	185	11	0
Gray	1294	606	14	4
Greely	439	121	1	0
Greenwood	5862	1554	49	0
Hamilton	839	363	24	0
Harper	3712	1005	48	3
Harvey	6324	1748	77	0
Haskell	646	222	12	0
Hodgeman	1122	528	11	0
Jackson	4809	1602	33	7
Jefferson	4807	1601	19	3
Jewell	4582	1289	84	4
Johnson	8184	3373	64	5
Kearny	854	229	23	0
Kingman	3287	1408	16	0
Kiowa	1929	406	13	2
Labette	9044	2968	160	14
Lane	954	363	20	0
Leavenworth	8465	6538	45	0
Lincoln	2655	953	21	2
Linn	4277	1328	60	8
Logan	1066	405	13	4
Lyon	8750	2761	78	3

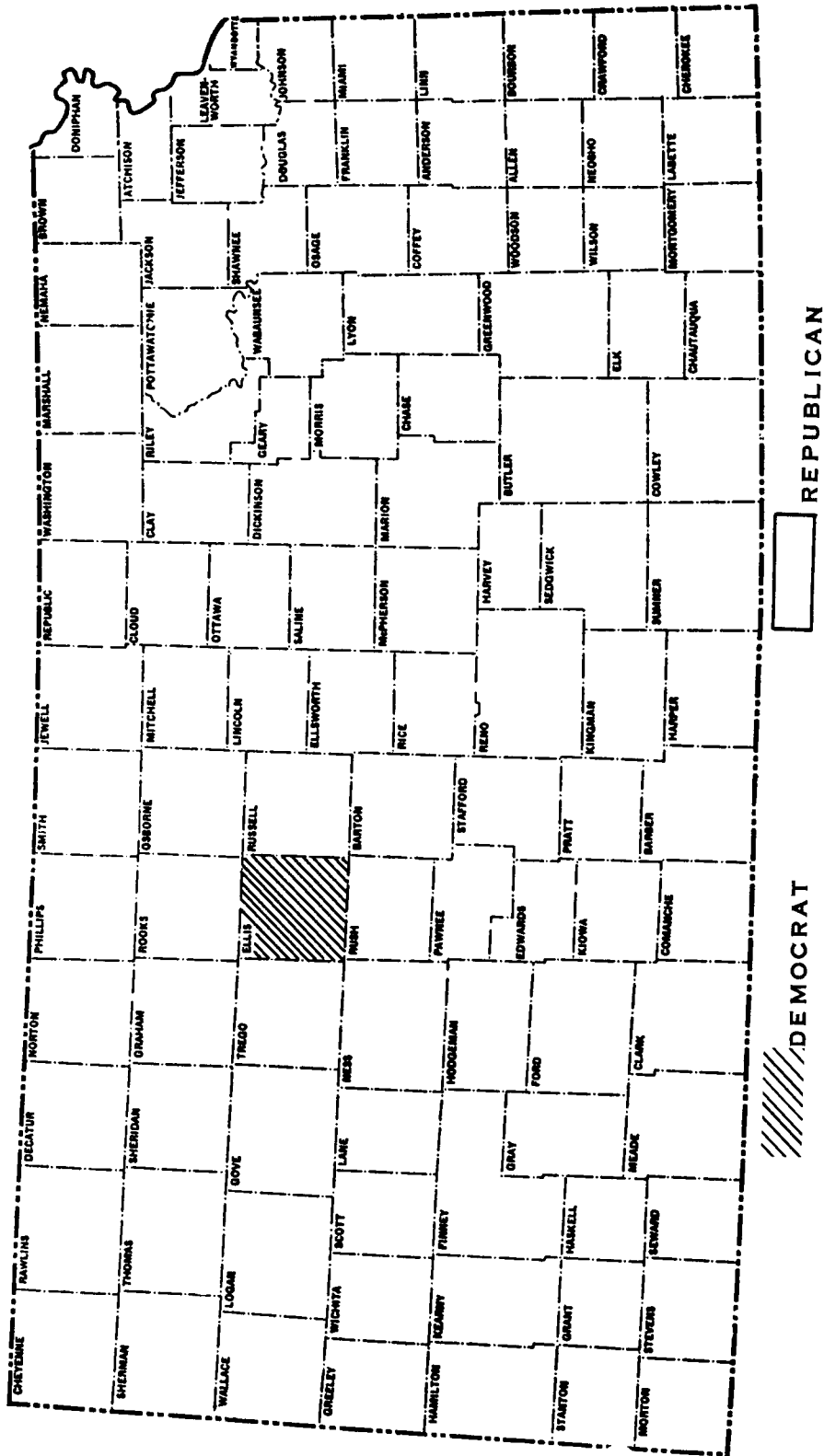
* Carried by Democratic Party

KANSAS PRESIDENTIAL RETURNS

Counties	Republican	Democrat	Socialist	Independent
Marion	6228	1457	26	0
Marshall	5445	1938	69	0
McPherson	6319	3329	81	21
Meade	1709	618	9	0
Miami	5931	2148	69	9
Mitchell	3244	1855	58	6
Montgomery	14311	4204	239	0
Morris	3330	929	53	3
Morton	1010	259	10	3
Nemaha	4635	2919	27	7
Neosho	6603	2459	60	14
Ness	2057	784	36	0
Norton	3865	1087	96	0
Osage	5898	2058	94	4
Osborne	3678	821	22	5
Ottawa	3158	1131	65	0
Pawnee	2829	913	11	5
Phillips	3205	1332	57	0
Pottawatomie	4451	2341	24	0
Pratt	4054	934	43	0
Rawlins	1668	1164	52	3
Reno	12869	3843	142	18
Republic	4324	1956	57	4
Rice	4318	1462	52	0
Riley	6589	1787	75	3
Rooks	2582	1044	23	2
Rush	1985	1296	26	0
Russell	2782	1366	32	0
Saline	7871	3107	76	0
Scott	886	450	11	0
Sedgwick	32115	10647	405	0
Seward	1873	538	22	0
Shawnee	24683	7433	165	15
Sheridan	1450	930	16	0
Sherman	2028	630	60	0
Smith	4019	1388	50	0
Stafford	3278	1025	47	5
Stanton	497	164	3	0
Stevens	1133	300	10	0
Sumner	8948	2108	181	0
Thomas	1828	899	44	0
Trego	1357	982	13	0
Wabaunsee	3095	1189	22	1
Wallace	738	356	21	0
Washington	4779	2267	49	0
Wichita	464	370	11	0
Wilson	5603	1465	72	1
Woodson	2880	855	26	1
Wyandotte	32822	16881	249	16
Absentee Vote	191	15	0	0
TOTAL	513,672	193,003	6205	320

Number of counties carried by Republicans	104
Number of counties carried by Democrats	1
Number of counties carried by Socialists	0
Number of counties carried by Independents	0

ELECTION OF 1928



**GENERAL ELECTION OF 1932
FOR PRESIDENT AND VICE PRESIDENT**

Counties	Republican	Democrat	Socialist
	Herbert Hoover	Franklin D. Roosevelt	Norman Thomas
Allen	4499	4245	176
Anderson *	2402	3576	88
Atchison *	4761	5632	156
Barber *	1666	2318	96
Barton *	3358	4772	97
Bourbon *	4266	5570	181
Brown	4993	3603	60
Butler *	6094	7436	427
Chase *	1478	1694	43
Chautauqua *	1888	2661	204
Cherokee *	4028	7429	393
Cheyenne *	976	1712	134
Clark *	928	1149	16
Clay *	3103	3288	187
Cloud *	3116	4450	235
Coffey *	2698	3385	88
Comanche *	944	1172	32
Cowley *	7622	8670	786
Crawford *	6838	10966	518
Decatur *	1437	2421	108
Dickinson *	5304	5331	190
Doniphan	2740	2529	69
Douglas	7289	4823	336
Edwards *	1412	1689	84
Elk *	1740	2238	72
Ellis *	1462	4448	56
Ellsworth *	1604	2926	63
Finney *	2105	2293	84
Ford *	3315	4423	237
Franklin	4866	4681	165
Geary *	1944	2700	119
Gove *	1040	1184	51
Graham *	1283	2079	98
Grant *	393	735	40
Gray *	907	1348	59
Greely *	359	440	43
Greenwood *	3579	4000	153
Hamilton *	649	1019	103
Harper *	2112	2852	169
Harvey	4167	4078	224
Haskell *	453	639	31
Hodgeman *	847	988	24
Jackson *	3266	3440	86
Jefferson *	2966	3182	112
Jewell *	3309	3361	204
Johnson *	6466	6480	121
Kearny *	529	765	59
Kingman *	1918	3047	92
Kiowa	1306	1159	35
Labette *	5767	7642	293
Lane *	672	866	29
Leavenworth *	6449	9484	123
Lincoln *	1652	2297	101
Linn *	2632	3211	89
Logan *	865	1025	67
Lyon *	6015	6352	345

* Carried by Democratic Party

EMPORIA STATE RESEARCH STUDIES

Counties	Republican	Democrat	Socialist
Marion *	3210	4362	129
Marshall *	4434	5965	118
McPherson *	4083	5001	276
Meade	1236	1226	42
Miami *	3663	4734	114
Mitchell *	2492	3171	181
Montgomery *	9474	9897	439
Morris	2553	2452	145
Morton *	620	1091	79
Nemaha *	3160	4574	54
Neosho *	4206	5610	137
Ness *	1403	1772	123
Norton *	2269	2700	168
Osage *	3703	4196	259
Osborne	2545	2227	133
Ottawa *	1880	2504	170
Pawnee *	1880	2446	102
Phillips *	2161	3005	154
Pottawatomie *	3336	3907	97
Pratt *	2162	3106	121
Rawlins *	1051	2232	114
Reno *	8943	9344	647
Republic *	2646	4102	125
Rice	3092	3037	153
Riley	5503	4093	324
Rooks *	1995	2225	88
Rush *	1428	2269	66
Russell *	1798	2720	101
Saline *	5239	7100	389
Scott *	593	1091	61
Sedgwick *	21704	29246	1429
Seward *	1297	1571	98
Shawnee	19742	16445	820
Sheridan *	872	1766	56
Sherman *	1111	2100	232
Smith *	2856	3147	144
Stafford *	1942	2643	122
Stanton *	412	598	14
Stevens *	576	1222	57
Sumner *	4903	6341	339
Thomas *	1156	2098	176
Trego *	908	1742	50
Wabaunsee *	2294	2462	93
Wallace *	559	754	71
Washington *	3312	4233	95
Wichita *	375	731	32
Wilson *	3416	3998	193
Woodson *	1839	2113	117
Wyandotte *	25424	32606	718
Absentee Vote	1365	726	60
TOTAL	349,498	424,204	18,276

Number of counties carried by Republicans	13
Number of counties carried by Democrats	92
Number of counties carried by Socialists	0

EMPORIA STATE RESEARCH STUDIES

GENERAL ELECTION OF 1936
FOR PRESIDENT AND VICE PRESIDENT

Counties	Republican	Democrat	Socialist
	Alfred M. Landon	Franklin D. Roosevelt	Norman Thomas
Allen	6035	3849	5
Anderson	3403	2740	10
Atchison *	5286	5795	31
Barber *	1800	2767	18
Barton *	3518	5953	5
Bourbon *	5347	5679	4
Brown	5761	3469	11
Butler *	6178	9262	27
Chase *	1596	1696	9
Chautauqua	2488	2074	13
Cherokee *	5413	7863	69
Cheyenne *	1231	1663	11
Clark *	893	1453	2
Clay	3501	3432	21
Cloud *	4174	4520	21
Coffey	3858	2639	16
Comanche *	919	1420	3
Cowley *	8331	10774	72
Crawford *	8481	12896	66
Decatur *	1700	2338	7
Dickinson	5881	5294	29
Doniphan	3762	2738	19
Douglas	8216	4915	94
Edwards *	1379	1974	3
Elk	2350	2047	9
Ellis *	1604	4830	13
Ellsworth *	2038	2976	7
Finney *	1823	2657	12
Ford *	3314	5298	17
Franklin	5951	4475	28
Geary *	2356	2966	12
Gove *	1069	1082	5
Graham *	1443	1714	6
Grant *	475	613	0
Gray *	757	1451	2
Greely	395	384	1
Greenwood *	4110	4164	23
Hamilton *	695	870	11
Harper *	2426	3376	22
Harvey *	4410	5303	28
Haskell *	438	619	1
Hodgeman *	778	1155	3
Jackson	3648	3251	14
Jefferson	3674	3088	25
Jewell	3801	2766	35
Johnson	8318	6083	37
Kearny *	574	714	11
Kingman *	1999	3692	10
Kiowa *	1275	1406	8
Labette *	6565	7974	56
Lane *	678	850	23
Leavenworth	8465	7942	73
Lincoln *	1999	2205	10
Linn	3834	2649	26
Logan	945	905	4
Lyon *	5959	7288	59

* Carried by Democratic Party

KANSAS PRESIDENTIAL RETURNS

Counties	Republican	Democrat	Socialist
Marion *	4155	4189	12
Marshall	5852	5194	23
McPherson *	4710	6741	44
Meade *	1212	1386	3
Miami	4632	4578	14
Mitchell *	2750	3275	41
Montgomery *	11486	11493	67
Morris *	2717	2788	17
Morton *	609	855	9
Nemaha *	3868	4157	10
Neosho	5732	5574	40
Ness *	1282	1993	18
Norton	2800	2290	24
Osage *	4198	4203	30
Osborne	2741	2188	13
Ottawa *	2218	2775	18
Pawnee *	1735	2793	9
Phillips	3150	2131	11
Pottawatomie	3947	3281	13
Pratt *	1930	3849	10
Rawlins *	1348	2004	11
Reno *	8539	14157	86
Republic	3793	3410	15
Rice *	3288	4889	22
Riley	5985	4059	66
Rooks *	2131	2230	0
Rush *	1707	2461	4
Russell *	2213	3721	7
Saline *	5995	7826	50
Scott *	620	1089	3
Sedgwick *	21486	39341	196
Seward *	1089	1984	4
Shawnee *	19546	22828	160
Sheridan *	987	1424	7
Sherman *	1131	1796	56
Smith	3254	2814	17
Stafford *	1930	3178	20
Stanton *	306	455	1
Stevens *	690	1014	6
Sumner *	4904	7916	26
Thomas *	1881	2132	16
Trego *	985	1768	16
Wabaunsee	2785	2216	15
Wallace	633	486	11
Washington	4747	3329	28
Wichita *	445	633	5
Wilson	4786	3787	42
Woodson	2358	1873	19
Wyandotte *	26148	38016	256
Absentee Vote	3676	2453	18
TOTAL	397,727	464,520	494

Number of counties carried by Republicans 33
 Number of counties carried by Democrats 72
 Number of counties carried by Socialists 0

**GENERAL ELECTION OF 1940
FOR PRESIDENT AND VICE PRESIDENT**

Counties	Republican	Democrat	Socialist	Prohibition
	Wendell L. Willkie	Franklin D. Roosevelt	Norman Thomas	Roger Babson
Allen	6293	3161	12	33
Anderson	3843	2102	12	21
Atchison	5886	4537	27	55
Barber	2366	2070	17	41
Barton	5954	4954	14	36
Fourbon	5686	4882	14	64
Brown	5962	2614	9	34
Butler *	7560	7595	18	107
Chase	1852	1320	8	15
Chautauqua	2867	1670	9	29
Cherokee *	6537	6636	65	61
Cheyenne	1749	970	5	7
Clark *	1062	1072	3	13
Clay	4670	2059	24	46
Cloud	5226	3312	27	98
Coffey	4135	2256	12	32
Comanche	1308	876	6	14
Cowley	9632	8086	33	99
Crawford *	10029	10911	65	64
Decatur	2000	1533	13	16
Dickinson	6865	3937	31	39
Doniphan	4173	1978	11	9
Douglas	9008	3668	88	44
Edwards	1861	1214	5	26
Elk	2763	1477	16	15
Ellis	3598	3289	15	10
Ellsworth	2639	2223	10	5
Finney	2319	2009	10	14
Ford	4280	3922	20	51
Franklin	6337	3519	37	44
Geary	2802	2493	26	24
Gove	1326	657	21	7
Graham	1774	1120	11	9
Grant	611	382	3	7
Gray	1037	960	5	13
Greely	489	262	3	2
Greenwood	4872	3145	19	37
Hamilton	783	562	4	6
Harper	3185	2472	23	45
Harvey	5487	4078	67	65
Haskell	600	418	2	4
Hodgeman	1087	685	6	6
Jackson	4273	2388	11	23
Jefferson	4303	2201	24	14
Jewell	4512	1691	35	67
Johnson	10239	5749	16	30
Kearny	711	512	3	0
Kingman	3049	2519	11	38
Kiowa	1567	839	6	30
Labette	8143	6803	28	55
Lane	877	554	9	7
Leavenworth	3382	6010	24	18
Lincoln	2811	1300	15	31
Linn	4062	2056	17	17
Logan	1189	576	6	6
Lyon	6845	6118	41	90

* Carried by Democratic Party

Counties	Republican	Democrat		Prohibition
Marion	5740	2710	32	26
Marshall	7223	3538	40	16
McPherson	6699	4227	67	134
Meade	1597	935	6	51
Miami	5129	3866	25	17
Mitchell	3639	2049	19	32
Montgomery	13652	9955	46	68
Morris	3229	1978	25	21
Morton	634	493	3	5
Nemaha	5153	2675	19	13
Neosho	6509	4385	26	29
Ness	1806	1221	19	37
Norton	3372	1359	33	31
Osage	4962	3172	26	44
Osborne	3408	1487	20	62
Ottawa	2796	2061	20	29
Pawnee	2314	2201	20	21
Phillips	3640	1549	11	40
Pottawatomie	5014	2219	13	15
Pratt	2904	2851	22	45
Rawlins	1719	1222	10	15
Reno	12321	10510	79	135
Republic	4394	2487	17	25
Rice	4755	3624	16	37
Riley	7331	3270	59	45
Rooks	2567	1645	10	23
Rush	2366	1558	9	10
Russell	3679	2572	9	40
Saline	7909	6479	35	57
Scott	981	713	6	15
Sedgwick *	31864	34068	151	393
Seward	1472	1460	6	44
Shawnee	23528	19226	81	112
Sheridan	1469	896	4	5
Sherman	1550	1386	23	17
Smith	3530	1338	7	42
Stafford	2761	2492	14	38
Stanton	373	301	0	13
Stevens	846	669	2	19
Sumner	6541	5954	31	94
Thomas	1702	1409	14	17
Trego	1545	1131	7	10
Wabaunsee	3456	1211	18	16
Wallace	748	358	4	6
Washington	5752	2051	19	31
Wichita	631	431	5	8
Wilson	5244	2346	12	50
Woodson	2619	1392	11	19
Wyandotte *	28004	38152	94	158
Absentee Vote	4566	2040	30	33
TOTAL	489,169	364,725	2347	4056

Number of counties carried by Republicans	99
Number of counties carried by Democrats	6
Number of counties carried by Socialists	0
Number of counties carried by Prohibitionists	0

**GENERAL ELECTION OF 1944
FOR PRESIDENT AND VICE PRESIDENT**

Counties	Republican	Democrat	Socialist	Prohibition
	Thomas E. Dewey	Franklin D. Roosevelt	Norman Thomas	Claude E. Watson
Allen	5032	2262	11	35
Anderson	3060	1649	4	3
Atchison	4731	3325	16	4
Barber	2140	1501	13	18
Barton	5547	3761	17	20
Bourbon	4790	3622	9	30
Brown	4947	1817	4	11
Butler	7064	6084	16	39
Chase	1510	998	4	5
Chautauqua	2305	1106	4	6
Cherokee	5458	4468	38	24
Cheyenne	1610	736	6	16
Clark	950	741	4	11
Clay	4101	1391	14	35
Cloud	4377	2391	29	78
Coffey	3461	1660	8	15
Comanche	1048	642	0	15
Cowley	8453	6577	29	61
Crawford	9017	8211	56	27
Decatur	1758	1159	5	12
Dickinson	6227	3190	10	19
Doniphan	3230	1261	0	0
Douglas	8224	3886	49	30
Edwards	1669	876	8	11
Elk	2283	954	2	7
Ellis	3369	2218	7	9
Ellsworth	2290	1678	4	2
Finney	2366	1667	9	23
Ford	4110	2994	17	60
Franklin	5375	2880	17	38
Geary	2833	2107	12	21
Gove	1125	420	11	6
Graham	1651	814	4	13
Grant	566	282	2	3
Gray	1057	775	5	17
Greely	378	215	0	7
Greenwood	3959	2187	15	26
Hamilton	795	471	5	4
Harper	2849	1573	13	33
Harvey	5339	3300	38	26
Haskell	520	342	0	6
Hodgeman	982	490	8	1
Jackson	3665	1567	10	15
Jefferson	3504	1575	13	6
Jewell	3754	1216	9	80
Johnson	11951	5771	22	29
Kearny	612	365	2	1
Kingman	2827	1579	7	22
Kiowa	1479	618	2	26
Labette	7480	5398	22	26
Lane	773	338	8	4
Leavenworth	7282	5097	34	25
Lincoln	2405	910	9	15
Logan	1107	406	1	4
Lyon	5710	4984	28	77
Marion	5219	1925	26	15
Marshall	6184	2681	9	42
McPherson	5840	3321	75	136

KANSAS PRESIDENTIAL RETURNS

Counties	Republican	Democrat	Socialist	Prohibition
Meade	1424	631	2	30
Miami	4326	3717	4	5
Mitchell	3238	1579	12	28
Montgomery	11738	7063	14	29
Morris	2628	1584	9	10
Morton	617	367	0	3
Nemaha	4277	2149	9	2
Neosho	5420	3233	7	19
Ness	1745	876	13	32
Norton	2890	1559	13	16
Osage	4107	2212	19	39
Osborne	2827	1078	14	34
Ottawa	2428	1378	12	29
Pawnee	2057	1727	8	14
Phillips	3053	1098	12	34
Pottawatomie	4074	1727	6	12
Pratt	2658	2334	11	26
Rawlins	1569	955	9	9
Reno	11004	7604	40	95
Republic	3802	1891	6	16
Rice	4024	2505	21	34
Riley	6511	2659	35	39
Rooks	2361	1166	4	18
Rush	2193	1076	10	4
Russell	3344	1583	9	14
Saline	7571	5097	19	36
Scott	903	565	4	10
Sedgwick	38896	34442	172	188
Seward	1590	1342	4	13
Shawnee	21396	14678	65	108
Sheridan	1342	658	4	3
Sherman	1608	1021	19	29
Smith	3282	1377	4	30
Stafford	2493	1908	11	20
Stanton	398	240	2	5
Stevens	760	414	0	2
Sumner	6343	4187	26	38
Thomas	1631	1097	11	19
Trego	1459	883	8	4
Wabaunsee	2839	873	18	4
Wallace	720	292	5	0
Washington	5040	1455	17	24
Wichita	604	329	0	6
Wilson	4248	1912	18	17
Woodson	2308	999	9	2
Wyandotte *	26817	32914	86	128
TOTAL	442,096	287,458	1613	2609

Number of counties carried by Republicans	104
Number of counties carried by Democrats	1
Number of counties carried by Socialists	0
Number of counties carried by Prohibitionists	0

**GENERAL ELECTION OF 1948
FOR PRESIDENT AND VICE PRESIDENT**

Counties	Republican	Democrat	Socialist	Prohibition	Independent
	Thomas E. Dewey	Harry S. Truman	Norman Thomas	Watson Claude E.	Henry A. Wallace
Allen	4704	2891	12	59	19
Anderson	2787	2071	11	12	21
Atchison	4141	3910	19	12	31
Barber	2013	1891	13	24	12
Barton	6191	5307	25	29	48
Bourbon	4225	3879	9	69	33
Brown	4518	2060	12	44	12
Butler	6551	6229	16	82	34
Chase	1432	961	10	20	7
Chautauqua	1925	1261	13	20	25
Cherokee *	4616	4854	41	46	106
Cheyenne	1219	979	16	59	9
Clark	999	777	6	17	8
Clay	3763	1804	22	99	23
Cloud	4018	2891	25	198	23
Coffey	2945	1796	16	34	21
Commanche	1077	650	5	7	1
Cowley	8102	7042	47	279	71
Crawford *	8229	9005	71	72	438
Decatur	1545	1402	6	37	15
Dickinson	5918	3815	20	79	37
Doniphan	2785	1555	11	5	13
Douglas	9287	4778	161	54	174
Edwards	1627	1083	15	64	9
Elk	1962	1087	9	11	6
Ellis *	2676	3863	25	12	30
Ellsworth	2155	1879	13	7	25
Finney	2508	2369	14	102	24
Ford *	4089	4396	22	107	43
Franklin	5145	3467	35	137	50
Geary	2864	2810	13	56	17
Gove	1030	719	11	10	22
Graham	1380	913	9	22	4
Grant	742	625	6	13	5
Gray	1035	869	4	15	5
Greely	391	326	4	9	3
Greenwood	3553	2574	19	41	13
Hamilton	749	722	2	2	4
Harper	2702	1752	18	76	12
Harvey	5270	3615	104	71	70
Haskell	592	466	4	17	4
Hodgeman	945	590	4	7	9
Jackson	3166	1958	11	18	12
Jefferson	2986	2010	17	27	18
Jewell	3143	1574	42	199	17
Johnson	14191	8982	94	43	68
Kearny	676	541	13	2	10
Kingman	2640	2008	9	51	16
Kiowa	1258	722	3	114	7
Labette	6298	6133	47	56	51
Lane	764	525	17	13	9
Leavenworth *	6474	6740	40	12	51
Lincoln	2181	1094	5	27	11
Linn	2632	1673	12	21	16
Logan	1105	579	3	36	11
Lyon	5941	5708	43	129	55

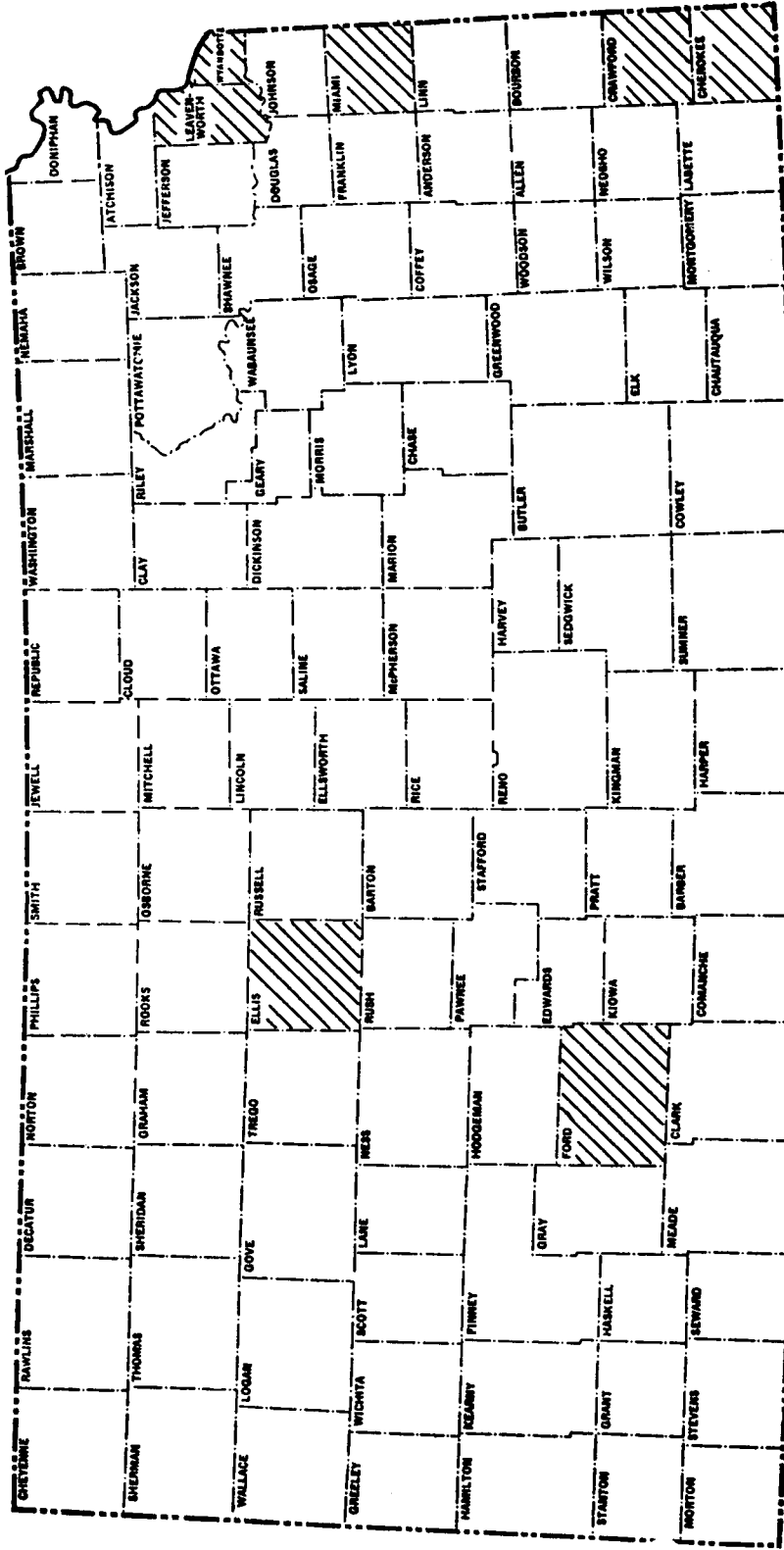
* Carried by Democratic Party

EMPORIA STATE RESEARCH STUDIES

Counties	Republican	Democrat	Socialist	Prohibition	Independent
Marion	4724	2421	70	32	38
Marshall	5122	3148	16	24	19
McPherson	5952	3879	76	287	150
Meade	1406	834	7	73	16
Miami *	3650	3660	27	27	24
Mitchell	2998	1750	17	34	24
Montgomery	10636	8621	43	62	82
Morris	2285	1701	17	24	20
Morton	624	545	0	17	0
Nemaha	3529	2810	9	10	13
Neosho	5072	3770	17	60	28
Ness	1689	1130	11	55	22
Norton	2461	1414	105	108	38
Osage	3474	2659	16	61	44
Osborne	2603	1420	7	99	11
Ottawa	2203	1424	29	57	21
Pawnee	2221	1945	6	41	22
Phillips	2715	1223	16	116	24
Pottawatomie	3709	2167	10	18	17
Pratt	2879	2751	15	66	21
Rawlins	1389	1095	16	14	18
Reno	11187	9957	78	225	120
Republic	3375	2109	14	60	28
Rice	4002	2752	20	68	40
Riley	9227	4052	69	100	119
Rooks	2197	1636	6	32	11
Rush	1840	1360	23	22	17
Russell	3113	2443	14	23	19
Saline	7928	6798	46	73	75
Scott	1040	739	13	29	8
Sedgwick	39165	38621	268	648	327
Seward	1829	1614	8	59	7
Shawnee	23673	20346	167	210	412
Sheridan	1097	966	4	7	8
Sherman	1380	1289	17	59	15
Smith	2760	1590	3	85	18
Stafford	2304	2049	9	71	20
Stanton	407	300	4	8	1
Stevens	822	666	6	19	8
Sumner	5922	4571	52	113	27
Thomas	1497	1476	10	37	10
Trego	1237	1117	18	9	6
Wabaunsee	2437	1162	9	25	15
Wallace	637	439	4	7	7
Washington	3894	1894	22	36	37
Wichita	606	443	5	20	3
Wilson	3868	2538	22	47	31
Woodson	1997	1145	20	20	9
Wyandotte *	24398	41366	172	192	660
TOTAL	423,039	351,902	2807	6468	4603

Number of counties carried by Republicans	98
Number of counties carried by Democrats	7
Number of counties carried by Socialists	0
Number of counties carried by Prohibitionists	0
Number of counties carried by Independents	0

ELECTION OF 1948



REPUBLICAN



DEMOCRAT



**GENERAL ELECTION OF 1952
FOR PRESIDENT AND VICE PRESIDENT**

Counties	Republican Dwight D. Eisenhower	Democrat Adlai E. Stevenson	Prohibition Stuart Hamblen	Socialist Darlington Hoopes
Allen	6045	2160	28	3
Anderson	3672	1333	12	1
Atchison	6004	3283	6	3
Barber	3071	1028	42	4
Barton	9380	3847	84	8
Bourbon	5785	3023	50	6
Brown	6031	1440	19	1
Butler	10179	5359	104	9
Chase	1815	513	6	0
Chautauqua	2542	837	20	1
Cherokee	6261	4597	45	11
Cheyenne	1915	597	20	0
Clark	1410	479	34	1
Clay	5059	831	64	7
Cloud	5580	1793	40	4
Coffey	3731	1239	15	4
Comanche	1443	374	9	1
Cowley	11454	5242	106	10
Crawford	10646	8349	64	15
Decatur	2451	821	15	1
Dickinson	8969	1967	28	3
Doniphan	3711	1175	7	9
Douglas	11095	3765	54	10
Edwards	2192	647	25	5
Elk	2380	717	16	3
Ellis	4882	2528	3	0
Ellsworth	3219	1068	24	0
Finney	4290	1597	45	0
Ford	6359	2748	108	6
Franklin	6983	2532	62	7
Geary	4314	1750	47	5
Gove	1453	453	8	2
Graham	1859	886	15	0
Grant	1277	502	18	1
Gray	1515	537	8	1
Greely	725	181	11	0
Greenwood	4974	1743	30	2
Hamilton	1209	437	17	0
Harper	3575	927	42	3
Harvey	7154	2726	201	14
Haskell	870	283	17	1
Hodgeman	1330	392	17	1
Jackson	4161	1358	6	2
Jefferson	3980	1411	25	1
Jewell	4162	885	93	7
Johnson	29103	10990	62	8
Kearny	1012	362	16	0
Kingman	3820	1096	73	3
Kiowa	1838	432	68	0
Labette	8624	5219	64	6
Lane	1142	311	13	1
Leavenworth	9046	5698	28	11
Lincoln	2841	507	8	1
Linn	3527	1220	19	1
Logan	1544	369	17	1
Lyon	8544	3944	77	3
Marion	6228	1361	167	11
Marshall	6851	2215	22	4

KANSAS PRESIDENTIAL RETURNS

Counties	Republican	Democrat	Prohibition	Socialist
McPherson	8053	2371	362	12
Meade	2061	568	48	3
Miami	5623	3374	23	2
Mitchell	4167	961	16	2
Montgomery	14261	7679	121	9
Morris	3263	1124	13	3
Morton	893	362	22	0
Nemaha	5175	1618	18	1
Neosho	6595	2987	26	6
Ness	2288	664	43	5
Norton	3530	1047	47	7
Osage	4589	2036	33	8
Osborne	3577	754	64	8
Ottawa	2916	801	35	3
Pawnee	3431	1340	52	1
Phillips	3713	884	33	1
Pottawatomie	4944	1387	11	1
Pratt	3998	1743	62	2
Rawlins	2120	670	4	2
Reno	15762	6555	652	14
Republic	4573	1358	29	1
Rice	5572	1332	69	5
Riley	9799	2352	43	7
Rooks	3331	1105	40	6
Rush	2650	843	16	1
Russell	4813	1499	19	2
Saline	12326	4003	68	12
Scott	1681	443	21	1
Sedgwick	70983	34926	820	59
Seward	3136	1146	24	2
Shawnee	33201	17651	187	28
Sheridan	1581	555	3	1
Sherman	2403	941	65	4
Smith	3623	986	51	0
Stafford	3162	1174	97	3
Stanton	664	215	11	0
Stevens	1480	423	14	1
Sumner	8134	3567	86	10
Thomas	2490	1069	20	6
Trego	1915	608	10	0
Wabaunsee	3182	736	7	2
Wallace	945	249	5	0
Washington	5135	1148	21	5
Wichita	910	276	12	1
Wilson	5180	1845	48	5
Woodson	2594	786	13	7
Wyandotte *	34648	38751	210	48
TOTAL	616,302	273,296	6,038	530

Number of counties carried by Republicans	104
Number of counties carried by Democrats	1
Number of counties carried by Prohibitionists	0
Number of counties carried by Socialists	0

* Carried by Democratic Party

**SUMMARY OF WINNING PARTY BY COUNTIES IN
PRESIDENTIAL ELECTIONS**

Allen	1884; 1888; 1892; 1896; 1900; 1904; 1908; 1916; 1920; 1924; 1928; 1932; 1936; 1940; 1944; 1948; 1952. D. 1912. Total: R. 22; D. 1.
Anderson	Butler R. 1864; 1868; 1872; 1876; 1880; 1884; 1888; 1900; 1904; 1908; 1920; 1924; 1928; 1944; 1948; 1952. D. 1892; 1896; 1916; 1932; 1936; 1940. Prog. 1912. Total: R. 16; D. 6; Prog. 1.
R. 1864; 1868; 1872; 1876; 1880; 1884; 1888; 1892; 1900; 1904; 1908; 1920; 1924; 1928; 1936; 1940; 1944; 1948; 1952. D. 1896; 1912; 1916; 1932. Total: R. 19; D. 4.	Chase R. 1864; 1868; 1872; 1876; 1880; 1884; 1888; 1900; 1904; 1908; 1920; 1924; 1928; 1940; 1944; 1948; 1952. D. 1892; 1896; 1912; 1916; 1932; 1936. Total: R. 17; D. 6.
Atchison	Chautauqua R. 1876; 1880; 1884; 1888; 1892; 1896; 1900; 1904; 1908; 1912; 1916; 1920; 1924; 1928; 1936; 1940; 1944; 1948; 1952. D. 1932. Total: R. 19; D. 1.
R. 1864; 1868; 1872; 1876; 1880; 1884; 1888; 1896; 1900; 1904; 1908; 1920; 1924; 1928; 1940; 1944; 1948; 1952. D. 1892; 1912; 1916; 1932; 1936. Total: R. 18; D. 5.	Cherokee R. 1876; 1880; 1884; 1888; 1904; 1908; 1920; 1924; 1928; 1944; 1952. D. 1872; 1892; 1896; 1900; 1912; 1916; 1932; 1936; 1940; 1948. Total: R. 11; D. 10.
Barber	Cheyenne R. 1888; 1892; 1896; 1900; 1904; 1908; 1920; 1924; 1928; 1940; 1944; 1948; 1952. D. 1916; 1932; 1936. Prog. 1912. Total: R. 13; D. 3; Prog. 1.
R. 1880; 1884; 1888; 1900; 1904; 1908; 1920; 1924; 1928; 1940; 1944; 1948; 1952. D. 1876; 1892; 1896; 1916; 1932; 1936. Prog. 1912. Total: R. 13; D. 6; Prog. 1.	Clark R. 1888; 1900; 1904; 1908; 1920; 1924; 1928; 1944; 1948; 1952. D. 1892; 1896; 1912; 1916; 1932; 1936; 1940. Total: R. 10; D. 7.
Barton	
R. 1872; 1876; 1880; 1884; 1888; 1900; 1904; 1920; 1924; 1928; 1940; 1944; 1948; 1952. D. 1892; 1896; 1908; 1912; 1916; 1932; 1936. Total: R. 14; D. 7.	
Bourbon	
R. 1864; 1868; 1872; 1876; 1880; 1884; 1888; 1900; 1904; 1908; 1920; 1924; 1928; 1940; 1944; 1948; 1952. D. 1892; 1896; 1912; 1916; 1932; 1936. Total: R. 17; D. 6.	
Brown	
R. 1864; 1868; 1872; 1876; 1880;	

Clay

R. 1868; 1872; 1876; 1880; 1884; 1888; 1900; 1904; 1908; 1916; 1920; 1924; 1928; 1936; 1940; 1944; 1948; 1952.

D. 1892; 1896; 1912; 1932.

Total: R. 18; D. 4.

Cloud

R. 1868; 1872; 1876; 1880; 1884; 1888; 1900; 1904; 1908; 1920; 1924; 1928; 1940; 1944; 1948; 1952.

D. 1892; 1896; 1912; 1916; 1932; 1936.

Total: R. 16; D. 6.

Coffey

R. 1864; 1868; 1872; 1876; 1880; 1884; 1888; 1900; 1904; 1908; 1920; 1924; 1928; 1936; 1940; 1944; 1948; 1952.

D. 1892; 1896; 1912; 1916; 1932.

Total: R. 18; D. 5.

Comanche

R. 1888; 1900; 1904; 1908; 1920; 1924; 1928; 1940; 1944; 1948; 1952.

D. 1892; 1896; 1916; 1932; 1936.

Prog. 1912.

Total: R. 11; D. 5; Prog. 1.

Cowley

R. 1872; 1876; 1880; 1884; 1888; 1900; 1904; 1908; 1920; 1924; 1928; 1940; 1944; 1948; 1952.

D. 1892; 1896; 1916; 1932; 1936.

Prog. 1912.

Total: R. 15; D. 5; Prog. 1.

Crawford

R. 1868; 1876; 1880; 1884; 1888; 1904; 1908; 1920; 1924; 1928; 1944; 1952.

D. 1872; 1892; 1896; 1900; 1916; 1932; 1936; 1940; 1948.

Soc. 1912.

Total: R. 12; D. 9; Soc. 1.

Davis

R. 1864; 1868; 1872; 1876; 1880; 1884; 1888.

Total: R. 7.

Decatur

R. 1880; 1884; 1888; 1904; 1920;

1924; 1928; 1940; 1944; 1948; 1952.

D. 1892; 1896; 1900; 1908; 1912; 1916; 1932; 1936.

Total: R. 11; D. 8.

Dickinson

R. 1864; 1868; 1872; 1876; 1880; 1884; 1888; 1900; 1904; 1908; 1920; 1924; 1928; 1936; 1940; 1944; 1948; 1952.

D. 1892; 1896; 1912; 1916; 1932.

Total: R. 18; D. 5.

Doniphan

R. 1864; 1868; 1872; 1876; 1880; 1884; 1888; 1892; 1896; 1900; 1904; 1908; 1912; 1916; 1920; 1924; 1928; 1932; 1936; 1940; 1944; 1948; 1952.

Total: R. 23.

Douglas

R. 1864; 1868; 1872; 1876; 1880; 1884; 1888; 1892; 1896; 1900; 1904; 1908; 1916; 1920; 1924; 1928; 1932; 1936; 1940; 1944; 1948; 1952.

Prog. 1912.

Total: R. 22 Prog. 1.

Edwards

R. 1876; 1880; 1884; 1888; 1900; 1904; 1908; 1920; 1924; 1928; 1940; 1944; 1948; 1952.

D. 1892; 1896; 1912; 1916; 1932; 1936.

Total: R. 14; D. 6.

Elk

R. 1876; 1880; 1884; 1888; 1900; 1904; 1908; 1920; 1924; 1928; 1936; 1940; 1944; 1948; 1952.

D. 1892; 1896; 1912; 1916; 1932.

Total: R. 15; D. 5.

Ellis

R. 1872; 1876; 1880; 1904; 1920; 1924; 1940; 1944; 1952.

D. 1868; 1884; 1888; 1892; 1896; 1900; 1908; 1912; 1916; 1928; 1932; 1936; 1948.

Total: R. 9; D. 13.

Ellsworth

R. 1868; 1876; 1880; 1884; 1888; 1892; 1896; 1900; 1904; 1908; 1916;

1920; 1924; 1928; 1940; 1944; 1948;
1952.

D. 1872; 1912; 1932; 1936.

Total: **R.** 18; **D.** 4.

Finney

R. 1884; 1888; 1892; 1896; 1900;
1904; 1908; 1920; 1924; 1928; 1940;
1944; 1948; 1952.

D. 1916; 1932; 1936.

Prog. 1912.

Total: **R.** 14; **D.** 3; **Prog.** 1.

Ford

R. 1880; 1884; 1888; 1892; 1900;
1904; 1908; 1920; 1924; 1928; 1940;
1944; 1952.

D. 1876; 1896; 1912; 1916; 1932;
1936; 1948.

Total: **R.** 13; **D.** 7.

Franklin

R. 1864; 1868; 1872; 1876; 1880;
1884; 1888; 1900; 1904; 1908; 1920;
1924; 1928; 1932; 1936; 1940; 1944;
1948; 1952.

D. 1892; 1896; 1912; 1916.

Total: **R.** 19; **D.** 4.

Garfield

R. 1888; 1892.

Total: **R.** 2.

Geary

R. 1900; 1904; 1908; 1920; 1924;
1928; 1940; 1944; 1948; 1952.

D. 1892; 1896; 1916; 1932; 1936.

Prog. 1912.

Total: **R.** 10; **D.** 5; **Prog.** 1.

Gove

R. 1888; 1892; 1896; 1900; 1904;
1908; 1920; 1924; 1928; 1940; 1944;
1948; 1952.

D. 1916; 1932; 1936.

Prog. 1912.

Total: **R.** 13; **D.** 3; **Prog.** 1.

Graham

R. 1880; 1884; 1888; 1904; 1908;
1920; 1924; 1928; 1940; 1944; 1948;
1952.

D. 1892; 1896; 1900; 1912; 1916;
1932; 1936.

Total: **R.** 12; **D.** 7.

Grant

R. 1888; 1892; 1900; 1904; 1908;
1920; 1924; 1928; 1940; 1944; 1948;
1952.

D. 1896; 1916; 1932; 1936.

Prog. 1912.

Total: **R.** 12; **D.** 4; **Prog.** 1.

Gray

R. 1888; 1892; 1896; 1900; 1904;
1908; 1920; 1924; 1928; 1940; 1944;
1948; 1952.

D. 1912; 1916; 1932; 1936.

Total: **R.** 13; **D.** 4.

Greely

R. 1888; 1892; 1896; 1900; 1904;
1908; 1916; 1920; 1924; 1928; 1936;
1940; 1944; 1948; 1952.

D. 1932.

Prog. 1912.

Total: **R.** 15; **D.** 1; **Prog.** 1.

Greenwood

R. 1864; 1868; 1872; 1876; 1880;
1884; 1888; 1900; 1904; 1908; 1916;
1920; 1924; 1928; 1940; 1944; 1948;
1952.

D. 1892; 1896; 1912; 1932; 1936.

Total: **R.** 18; **D.** 5.

Hamilton

R. 1888; 1892; 1904; 1908; 1920;
1924; 1928; 1940; 1944; 1948; 1952.

D. 1896; 1900; 1912; 1916; 1932;
1936.

Total: **R.** 11; **D.** 6.

Harper

R. 1880; 1884; 1888; 1904; 1908;
1920; 1924; 1928; 1940; 1944; 1948;
1952.

D. 1892; 1896; 1900; 1916; 1932;
1936.

Prog. 1912.

Total: **R.** 12; **D.** 6; **Prog.** 1.

Harvey

R. 1872; 1876; 1880; 1884; 1888;
1892; 1896; 1900; 1904; 1908; 1916;
1920; 1924; 1928; 1932; 1940; 1944;
1948; 1952.

D. 1936.

Prog. 1912.

Total: **R.** 19; **D.** 1; **Prog.** 1.

Howard

R. 1872.
Total: R. 1.

Haskell

R. 1888; 1892; 1896; 1900; 1904;
1908; 1920; 1924; 1928; 1940; 1944;
1948; 1952.
D. 1912; 1916; 1932; 1936.
Total: R. 13; D. 4.

Hodgeman

R. 1880; 1884; 1888; 1892; 1896;
1900; 1904; 1908; 1920; 1924; 1928;
1940; 1944; 1948; 1952.
D. 1916; 1932; 1936.
Prog. 1912.
Total: R. 15; D. 3; Prog. 1.

Jackson

R. 1864; 1868; 1872; 1876; 1880;
1884; 1888; 1892; 1900; 1904; 1908;
1916; 1920; 1924; 1928; 1936; 1940;
1944; 1948; 1952.
D. 1912; 1932.
Total: R. 21; D. 2.

Jefferson

R. 1864; 1868; 1872; 1876; 1880;
1884; 1888; 1892; 1896; 1900; 1904;
1908; 1916; 1920; 1924; 1928; 1936;
1940; 1944; 1948; 1952.
D. 1912; 1932.
Total: R. 21; D. 2.

Jewell

R. 1872; 1876; 1880; 1884; 1888;
1900; 1904; 1908; 1920; 1924; 1928;
1936; 1940; 1944; 1948; 1952.
D. 1892; 1896; 1912; 1916; 1932.
Total: R. 16; D. 5.

Johnson

R. 1864; 1868; 1872; 1876; 1880;
1884; 1888; 1892; 1900; 1904; 1908;
1920; 1924; 1928; 1936; 1940; 1944;
1948; 1952.
D. 1896; 1912; 1916; 1932.
Total: R. 19; D. 4.

Kearny

R. 1888; 1892; 1896 (TIE); 1900;
1904; 1908; 1916; 1920; 1924; 1928;
1940; 1944; 1948; 1952.
D. 1896 (TIE); 1912; 1932; 1936.
Total: R. 14½; D. 3½.

Kingman

R. 1876; 1880; 1884; 1888; 1900;
1904; 1920; 1924; 1928; 1940; 1944;
1948; 1952.
D. 1892; 1896; 1908; 1912; 1916;
1932; 1936.
Total: R. 13; D. 7.

Kiowa

R. 1888; 1892; 1896; 1900; 1904;
1908; 1920; 1924; 1928; 1932; 1940;
1944; 1948; 1952.
D. 1916; 1936.
Prog. 1912.
Total: R. 14; D. 2; Prog. 1.

Labette

R. 1868; 1872; 1876; 1880; 1884;
1888; 1904; 1908; 1920; 1924; 1928;
1940; 1944; 1948; 1952.
D. 1892; 1896; 1900; 1912; 1916;
1932; 1936.
Total: R. 15; D. 7.

Lane

R. 1888; 1892; 1896; 1900; 1904;
1908; 1920; 1924; 1928; 1940; 1944;
1948; 1952.
D. 1912; 1916; 1932; 1936.
Total: R. 13; D. 4.

Leavenworth

R. 1864; 1868; 1872; 1876; 1880;
1884; 1900; 1904; 1908; 1920; 1924;
1928; 1936; 1940; 1944; 1952.
D. 1888; 1892; 1896; 1912; 1916;
1932; 1948.
Total: R. 16; D. 7.

Lincoln

R. 1872; 1876; 1880; 1884; 1888;
1900; 1904; 1908; 1920; 1924; 1928;
1940; 1944; 1948; 1952.
D. 1892; 1896; 1912; 1916; 1932;
1936.
Total: R. 15; D. 6.

Linn

R. 1864; 1868; 1872; 1876; 1880;
1884; 1888; 1900; 1904; 1908; 1920;
1924; 1928; 1936; 1940; 1944; 1948;
1952.
D. 1892; 1896; 1912; 1916; 1932.
Total: R. 18; D. 5.

Logan

R. 1888; 1892; 1896; 1900; 1904; 1908; 1920; 1924; 1928; 1936; 1940; 1944; 1948; 1952.

D. 1916; 1932.

Prog. 1912.

Total: R. 14; D. 2; Prog. 1.

Lyon

R. 1864; 1868; 1872; 1876; 1880; 1884; 1888; 1900; 1904; 1908; 1920; 1924; 1928; 1940; 1944; 1948; 1952.

D. 1892; 1896; 1912; 1916; 1932; 1936.

Total: R. 17; D. 6.

Marion

R. 1868; 1872; 1876; 1880; 1884; 1888; 1892; 1896; 1900; 1904; 1908; 1916; 1920; 1924; 1928; 1940; 1944; 1948; 1952.

D. 1912; 1932; 1936.

Total: R. 19; D. 3.

Marshall

R. 1864; 1868; 1872; 1876; 1880; 1884; 1888; 1896; 1900; 1904; 1908; 1916; 1920; 1924; 1928; 1936; 1940; 1944; 1948; 1952.

D. 1892; 1912; 1932.

Total: R. 20; D. 3.

McPherson

R. 1872; 1876; 1880; 1884; 1888; 1900; 1904; 1908; 1916; 1920; 1924; 1928; 1940; 1944; 1948; 1952.

D. 1892; 1896; 1932; 1936.

Prog. 1912.

Total: R. 16; D. 4; Prog. 1.

Meade

R. 1888; 1892; 1900; 1904; 1908; 1920; 1924; 1928; 1932; 1940; 1944; 1948; 1952.

D. 1896; 1916; 1936.

Prog. 1912.

Total: R. 13; D. 3; Prog. 1.

Miami

R. 1864; 1868; 1872; 1876; 1880; 1884; 1888; 1900; 1904; 1908; 1920; 1924; 1928; 1936; 1940; 1944; 1952.

D. 1892; 1896; 1912; 1916; 1932; 1948.

Total: R. 17; D. 6.

Mitchell

R. 1872; 1876; 1880; 1884; 1888; 1900; 1904; 1908; 1920; 1924; 1928; 1940; 1944; 1948; 1952.

D. 1892; 1896; 1912; 1916; 1932; 1936.

Total: R. 15; D. 6.

Montgomery

R. 1872; 1876; 1880; 1884; 1888; 1892; 1900; 1904; 1908; 1920; 1924; 1928; 1940; 1944; 1948; 1952.

D. 1896; 1912; 1916; 1932; 1936;

Total: R. 16; D. 5.

Morris

R. 1872; 1876; 1880; 1884; 1888; 1892; 1896; 1900; 1904; 1908; 1920; 1924; 1928; 1932; 1940; 1944; 1948; 1952.

D. 1864; 1868; 1916; 1936.

Prog. 1912.

Total: R. 18; D. 4; Prog. 1.

Kansas

R. 1872; 1876; 1880.

Total: R. 3.

Morton

R. 1888; 1892; 1896; 1900; 1904; 1908; 1920; 1924; 1928; 1940; 1944; 1948; 1952.

D. 1912; 1916; 1932; 1936.

Total: R. 13; D. 4.

Nemaha

R. 1864; 1868; 1872; 1876; 1880; 1884; 1888; 1892; 1896; 1900; 1904; 1908; 1916; 1920; 1924; 1928; 1940; 1944; 1948; 1952.

D. 1912; 1932; 1936.

Total: R. 20; D. 3.

Neosho

R. 1864; 1868; 1872; 1876; 1880; 1884; 1888; 1900; 1904; 1908; 1920; 1924; 1928; 1936; 1940; 1944; 1948; 1952.

D. 1892; 1896; 1912; 1916; 1932.

Total: R. 18; D. 5.

Ness

R. 1880; 1884; 1888; 1904; 1908; 1920; 1924; 1928; 1940; 1944; 1948; 1952.

D. 1892; 1896; 1900; 1916; 1932; 1936.

Prog. 1912.

Total: R. 12; D. 6; **Prog.** 1.

Norion

R. 1872; 1876; 1880; 1884; 1888; 1900; 1904; 1908; 1920; 1924; 1928; 1936; 1940; 1944; 1948; 1952.

D. 1892; 1896; 1912; 1916; 1932.

Total: R. 16; D. 5.

Osage

R. 1864; 1868; 1872; 1876; 1880; 1884; 1888; 1900; 1904; 1908; 1920; 1924; 1928; 1940; 1944; 1948; 1952.

D. 1892; 1896; 1912; 1916; 1932; 1936.

Total: R. 17; D. 6.

Osborne

R. 1872; 1876; 1880; 1884; 1888; 1900; 1904; 1908; 1920; 1924; 1928; 1932; 1936; 1940; 1944; 1948; 1952.

D. 1892; 1896; 1912; 1916.

Total: R. 17; D. 4.

Ottawa

R. 1868; 1872; 1876; 1880; 1884; 1888; 1900; 1904; 1908; 1920; 1924; 1928; 1940; 1944; 1948; 1952.

D. 1892; 1896; 1912; 1916; 1932; 1936.

Total: R. 16; D. 6.

Pawnee

R. 1876; 1880; 1884; 1888; 1904; 1908; 1920; 1924; 1928; 1940; 1944; 1948; 1952.

D. 1892; 1896; 1900; 1912; 1916; 1932; 1936.

Total: R. 13; D. 7.

Phillips

R. 1872; 1876; 1880; 1884; 1888; 1900; 1904; 1908; 1920; 1924; 1928; 1936; 1940; 1944; 1948; 1952.

D. 1892; 1896; 1912; 1916; 1932.

Total: R. 16; D. 5.

Pottawatomie

R. 1864; 1868; 1872; 1876; 1880; 1884; 1888; 1892; 1896; 1900; 1904; 1908; 1916; 1920; 1924; 1928; 1936; 1940; 1944; 1948; 1952.

D. 1912; 1932.

Total: R. 21; D. 2.

Pratt

R. 1880; 1884; 1888; 1900; 1904; 1908; 1920; 1924; 1928; 1940; 1944; 1948; 1952.

D. 1892; 1896; 1916; 1932; 1936.

Prog. 1912.

Total: R. 13; D. 5; **Prog.** 1.

Rawlins

R. 1884; 1888; 1904; 1908; 1920; 1924; 1928; 1940; 1944; 1948; 1952.

D. 1892; 1896; 1900; 1912; 1916; 1932; 1936.

Total: R. 11; D. 7.

Reno

R. 1872; 1876; 1880; 1884; 1888; 1892; 1896; 1900; 1904; 1908; 1916; 1920; 1924; 1928; 1940; 1944; 1948; 1952.

D. 1912; 1932; 1936.

Total: R. 18; D. 3.

Republic

R. 1868; 1872; 1876; 1880; 1884; 1888; 1892; 1896; 1900; 1904; 1908; 1920; 1924; 1928; 1936; 1940; 1944; 1948; 1952.

D. 1912; 1916; 1932.

Total: R. 19; D. 3.

Rice

R. 1872; 1876; 1880; 1884; 1888; 1900; 1904; 1908; 1920; 1924; 1928; 1932; 1940; 1944; 1948; 1952.

D. 1892; 1896; 1912; 1916; 1936.

Total: R. 16; D. 5.

Riley

R. 1864; 1868; 1872; 1876; 1880; 1884; 1888; 1892; 1896; 1900; 1904; 1908; 1916; 1920; 1924; 1928; 1932; 1936; 1940; 1944; 1948; 1952.

Prog. 1912.

Total: R. 22; **Prog.** 1.

Rooks

R. 1876; 1880; 1884; 1888; 1900; 1904; 1908; 1920; 1924; 1928; 1940; 1944; 1948; 1952.

D. 1892; 1896; 1912; 1916; 1932; 1936.

Total: **R. 14; D. 6.**

Rush

R. 1876; 1880; 1884; 1888; 1904; 1920; 1924; 1928; 1940; 1944; 1948; 1952.

D. 1892; 1896; 1900; 1908; 1912; 1916; 1932; 1936.

Total: **R. 12; D. 8.**

Russell

R. 1872; 1876; 1880; 1884; 1888; 1892; 1896; 1900; 1904; 1908; 1916; 1920; 1924; 1928; 1940; 1944; 1948; 1952.

D. 1932; 1936.

Prog. 1912.

Total: **R. 18; D. 2; Prog. 1.**

Saline

R. 1864; 1868; 1872; 1876; 1880; 1884; 1888; 1900; 1904; 1908; 1920; 1924; 1928; 1940; 1944; 1948; 1952.

D. 1892; 1896; 1912; 1916; 1932; 1936.

Total: **R. 17; D. 6.**

Scott

R. 1888; 1892; 1904; 1908; 1920; 1924; 1928; 1940; 1944; 1948; 1952.

D. 1896; 1900; 1912; 1916; 1932; 1936.

Total: **R. 11; D. 6.**

Sedgwick

R. 1872; 1876; 1880; 1884; 1888; 1900; 1904; 1908; 1920; 1924; 1928; 1944; 1948; 1952.

D. 1892; 1896; 1916; 1932; 1936; 1940.

Prog. 1912.

Total: **R. 14; D. 6; Prog. 1.**

Seward

R. 1888; 1892; 1896; 1900; 1904; 1908; 1920; 1924; 1928; 1940; 1944; 1948; 1952.

D. 1912; 1916; 1932; 1936.

Total: **R. 13; D. 4.**

Shawnee

R. 1864; 1868; 1872; 1876; 1880; 1884; 1888; 1892; 1896; 1900; 1904; 1908; 1916; 1920; 1924; 1928; 1932;

1940; 1944; 1948; 1952.

D. 1912; 1936.

Total: **R. 21; D. 2.**

Sheridan

R. 1880; 1884; 1888; 1904; 1908; 1924; 1928; 1940; 1944; 1948; 1952.

D. 1892; 1896; 1900; 1912; 1916; 1932; 1936.

Total: **R. 12; D. 7.**

Sherman

R. 1888; 1904; 1920; 1924; 1928; 1940; 1944; 1948; 1952.

D. 1892; 1896; 1900; 1908; 1912; 1916; 1932; 1936.

Total: **R. 9; D. 8.**

Smith

R. 1872; 1876; 1880; 1884; 1888; 1904; 1908; 1920; 1924; 1928; 1936; 1940; 1944; 1948; 1952.

D. 1892; 1896; 1900; 1912; 1916; 1932.

Total: **R. 15; D. 6.**

Stafford

R. 1880; 1884; 1888; 1904; 1908; 1920; 1924; 1928; 1940; 1944; 1948; 1952.

D. 1892; 1896; 1900; 1912; 1916; 1932; 1936.

Total: **R. 12; D. 7.**

Stanton

R. 1888; 1892; 1900; 1904; 1908; 1916; 1920; 1924; 1928; 1940; 1944; 1948; 1952.

D. 1896; 1912; 1932; 1936.

Total: **R. 13; D. 4.**

Stevens

R. 1888; 1904; 1908; 1920; 1924; 1928; 1940; 1944; 1948; 1952.

D. 1892; 1896; 1900; 1912; 1916; 1932; 1936.

Total: **R. 10; D. 7.**

Sumner

R. 1872; 1876; 1880; 1884; 1888; 1900; 1904; 1908; 1920; 1924; 1928; 1940; 1944; 1948; 1952.

D. 1892; 1896; 1916; 1932; 1936.

Prog. 1912.

Total: **R. 15; D. 5; Prog. 1.**

Thomas

R. 1888; 1904; 1908; 1920; 1924; 1928; 1940; 1944; 1948; 1952.

D. 1892; 1896; 1900; 1912; 1916; 1932; 1936.

Total: R. 10; D. 7.

Trego

R. 1880; 1884; 1888; 1892; 1904; 1920; 1924; 1928; 1940; 1944; 1948; 1952.

D. 1896; 1900; 1908; 1912; 1916; 1932; 1936.

Total: R. 12; D. 7.

Wabaunsee

R. 1864; 1868; 1872; 1876; 1880; 1884; 1888; 1896; 1900; 1904; 1908; 1916; 1920; 1924; 1928; 1936; 1940; 1944; 1948; 1952.

D. 1892; 1912; 1932.

Total: R. 20; D. 3.

Wallace

R. 1872; 1888; 1892; 1896; 1900; 1904; 1908; 1920; 1924; 1928; 1936; 1940; 1944; 1948; 1952.

D. 1880; 1884; 1916; 1932.

Prog. 1912.

Total: R. 15; D. 4; Prog. 1.

Washington

R. 1864; 1868; 1872; 1876; 1880; 1884; 1888; 1896; 1900; 1904; 1908; 1916; 1920; 1924; 1928; 1936; 1940; 1944; 1948; 1952.

D. 1892; 1912; 1932.

Total: R. 20; D. 3.

Wichita

R. 1888; 1892; 1896; 1900; 1904; 1908; 1920; 1924; 1928; 1940; 1944; 1948; 1952.

D. 1912; 1916; 1932; 1936.

Total: R. 13; D. 4.

Wilson

R. 1864; 1868; 1872; 1876; 1880; 1884; 1888; 1892; 1900; 1904; 1908; 1920; 1924; 1928; 1936; 1940; 1944; 1948; 1952.

D. 1896; 1916; 1932.

Prog. 1912.

Total: R. 19; D. 3; Prog. 1.

Woodson

R. 1864; 1868; 1872; 1876; 1880; 1884; 1888; 1892; 1900; 1904; 1908; 1916; 1920; 1924; 1928; 1936; 1940; 1944; 1948; 1952.

D. 1896; 1912; 1932.

Total: R. 20; D. 3.

Wyandotte

R. 1864; 1872; 1876; 1880; 1884; 1888; 1892; 1900; 1904; 1920; 1924; 1928.

D. 1868; 1896; 1908; 1916; 1932; 1936; 1940; 1944; 1948; 1952.

Prog. 1912.

Total: R. 12; D. 10; Prog. 1.

EXPLANATORY NOTES ON COUNTY CHANGES

BARBOUR—Name changed to BARBER, 1883.

DAVIS—Name changed to GEARY, 1889.

GARFIELD—Annexed to FINNEY, 1893.

HOWARD—Divided into ELK and CHAUTAUQUA, 1875.

KANSAS—Name changed to MORTON, 1886.

1876—No returns listed for Wallace County.

No returns listed for Harper County.

1880—No returns for Wallace County.

1884—No returns for Wallace County.

The Emporia State Research Studies

- Vol. I, No. 1, 1952: Willis Ratzlaff, *The Limnology of Some Roadside Ditches in Chase and Lyon Counties, Kansas*. No. 2, 1952: C. Stewart Boertman, *Apportionment in the Kansas House of Representatives*. No. 3, 1953: John Breukelman and Ted F. Andrews, *Offerings and Enrollments in Secondary School Sciences in Kansas in 1951-52*. No. 4, 1953: George S. Blair, *The Office of County Coroner in Kansas*.
- Vol. II, No. 1, 1953: Green D. Wyrick, *The World of Ernest Hemingway*. No. 2, 1953: Ira Everett Welch, *The Comparison of Column Method Versus the Context Method in the Teaching of Spelling*. No. 3, 1954: Jerry P. Leibman, *Press Freedom and Libel as Defined by Kansas Case Law*. No. 4, 1954: Harold Crimmins, *A History of The Kansas Central Railway, 1871-1935*.
- Vol. III, No. 1, 1954: Fred W. Grabhorn, *Status of Teachers of Business Subjects in the Secondary Schools of Kansas, 1953-1954*; Billy Lee Fowler, *Turnover of Business Teachers in the Secondary Schools in Kansas, 1952-1953*; Eleanor Patrick Evans, *List of Free Teaching Aids for Typewriting, Bookkeeping, and Shorthand*. No. 2, 1954: Garrett R. Carpenter, *Silkville: A Kansas Attempt in the History of Fourierist Utopias, 1869-1892*. No. 3, 1955: John C. Scafe, *Foreign Language Teaching in Kansas High Schools, 1953-1954*. No. 4, 1955: Richard A. Valyer, *A Propose. Course of Study for Driver Education*.
- Vol. IV, No. 1, 1955: Jessie Louise Losey, *A Selected, Annotated List of One-Act Plays for Festival Use*. No. 2, 1955: George E. Thornton, *The Social and Moral Philosophy of Thomas Dekker*. No. 3, 1956: John Breukelman and Ted F. Andrews, *Offerings and Enrollments in Secondary School Sciences in Kansas in 1954-1955*. No. 4, 1956: S. Hull Sisson and Harry Walthall, *An Annotated Bibliography of Theses Accepted for the Master of Science Degree, Kansas State Teachers College, Emporia, 1945 Through 1954*.
- Vol. V, No. 1, 1956: Walt Butcher, *Presidential Election Returns for Kansas, 1864-1952*.